











Key

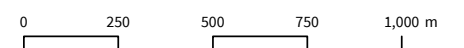
-  Site
-  Buffers from site at 500m intervals
-  Regional Scenic Area
-  Scheduled Monuments
-  Gardens and Designated Landscapes
-  Non-Inventory Gardens

Listed Buildings:

- Category B
- Category C

Ancient Woodland Inventory:

-  Ancient (of semi-natural origin)
 Long-Established (of plantation origin)
 Other (on Roy map)
 Core Paths



Scale @ A3 - 1:20,000

TTE Proj No	Drwn by	Date	Ch'ked by	Date	Appr'd by	Date	Scale @ A3	Suitability
B067657	TP	Dec 24	SP	Dec 24	MC	Dec 24	1:20,000	S3
Client Proj No	Originator	Vol/System	Level/Location	Type/Code	Role	Number	Revision	
---	TTE	00	XX	DR	I	0002	P01	

Tetra Tech Cardiff
Atlantic House, Greenwood Close, Cardiff Gate Business Park, Cardiff CF23 8RD
Tel: +44 29 2082 9000 www.tetrachteurope.com

© Crown copyright and database rights 2024 Ordnance Survey 0100031673.

© Tetra Tech Limited 2024. Registered in England number: 1959704