


















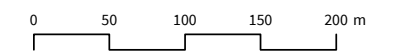



Key

-  Site
-  Contours at 5m intervals
-  Watercourse
-  Reservoir
-  Existing vegetation (2.5m or taller)
-  Existing buildings
-  Pylons
-  Overhead Transmission Lines
-  Communications mast
-  A Road
-  B Road
-  Minor Road
-  Restricted Local Access Road
-  Grade II Listed Building
-  Restored Ancient Woodland
-  Plantation on Ancient Woodland
-  Ancient Woodland Site of unknown Category
-  Viewpoint locations
-  Site photographs



Scale @ A3 - 1:5,000



North

TTE Proj No	Drwn by	Date	Ch'ked by	Date	Appr'd by	Date	Scale @ A3	Suitability
B068934	TP	Feb 25	MP	Feb 25	EJ	Feb 25	1:5,000	S3
Client Proj No	Originator	Vol/System	Level/Location	Type/Code	Role	Number	Revision	
---	TTE	00	XX	DR	L	0015	P01	

Tetra Tech Cardiff
 Atlantic House, Greenwood Close, Cardiff Gate Business Park, Cardiff CF23 8RD
 Tel: +44 29 2082 9000 www.tetrateteurope.com

© Crown copyright and database rights 2025 Ordnance Survey AC0000808122.

© Tetra Tech Limited 2025. Registered in England number: 1959704