











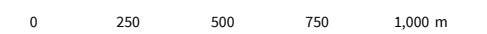

**Key**

-  Site
-  Buffers from site at 500m intervals

**Topography**

Metres (AOD)

-  -2 - 0
-  1 - 50
-  51 - 100
-  101 - 150
-  151 - 200
-  201 - 250
-  251 - 300
-  301 - 350
-  351 - 400
-  401 - 450



Scale @ A3 - 1:20,000



TTE Proj No	Drwn by	Date	Ch'ked by	Date	Appr'd by	Date	Scale @ A3	Suitability
B068934	TP	Feb 25	MP	Feb 25	EJ	Feb 25	1:20,000	S3
Client Proj No	Originator	Vol/System	Level/Location	Type/Code	Role	Number	Revision	
---	TTE	00	XX	DR	L	0014	P01	

**Tetra Tech Cardiff**  
 Atlantic House, Greenwood Close, Cardiff Gate Business Park, Cardiff CF23 8RD  
 Tel: +44 29 2082 9000 www.tetraeteurope.com

© Crown copyright and database rights 2025 Ordnance Survey AC0000808122.

© Tetra Tech Limited 2025. Registered in England number: 1959704