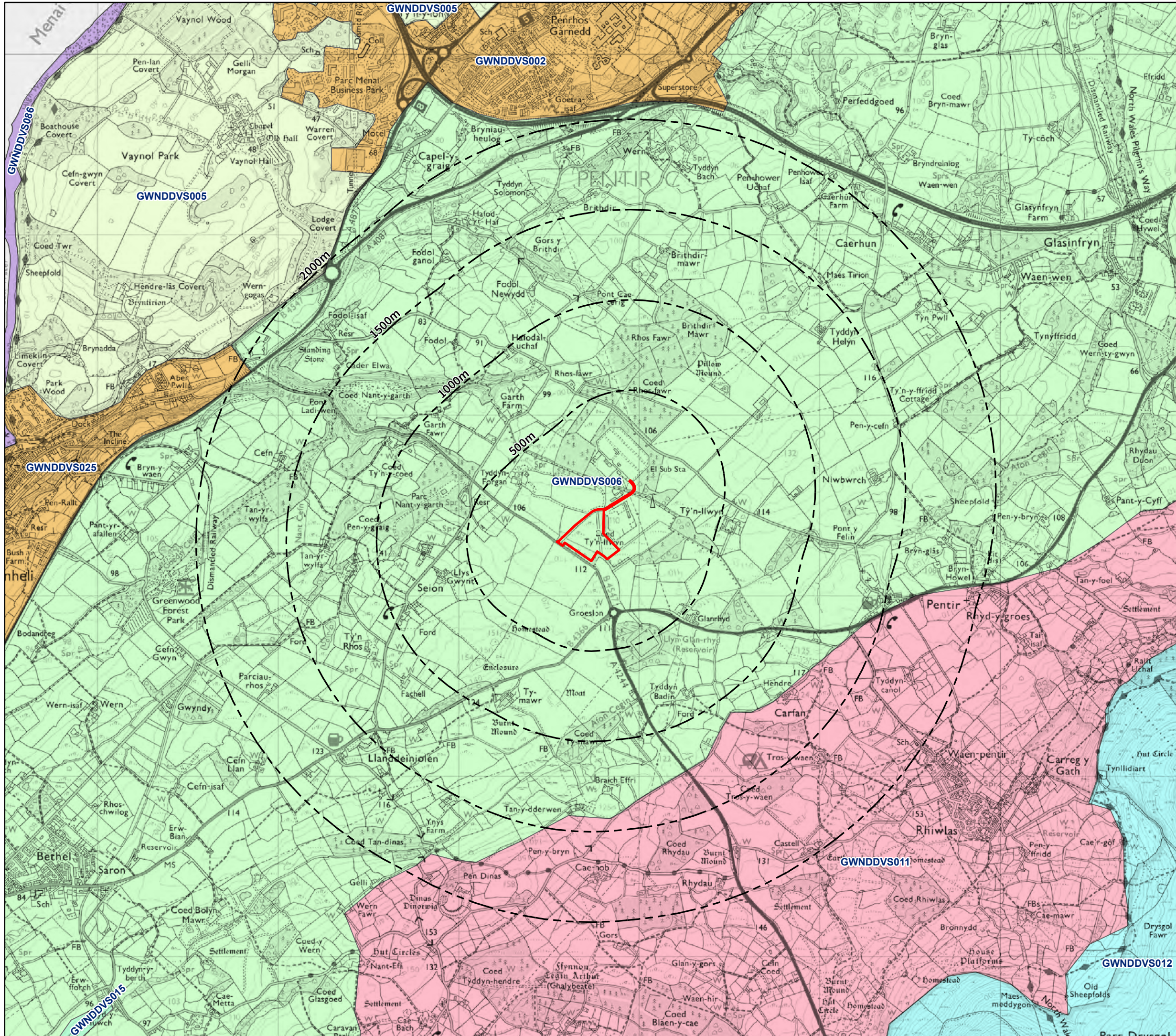


Net Zero Twenty Six Limited



Tyddyn Forgan ESS

**LANDMAP**  
Visual and Sensory  
Classification (Level 3)








**LA.05.1**



**Key**

-  Site
-  Buffers from site at 500m intervals

**LANDMAP Visual & Sensory**

-  Hillside & Scarp Slopes Grazing
-  Intertidal
-  Mosaic Lowland Valleys
-  Mosaic Rolling Lowland
-  Open Rolling Lowland
-  Upland Grazing
-  Urban

0 250 500 750 1,000 m

Scale @ A3 - 1:20,000

TTE Proj No **B068934** Drwn by **TP** Date **Feb 25** Ch'ked by **MP** Date **Feb 25** App'd by **EJ** Date **Feb 25** Scale @ A3 **1:20,000** Suitability **S3**

Client Proj No **---** Originator **TTE** Vol/System **00** Level/Location **XX** Type/Code **DR** Role **L** Number **005** Revision **P01**

**Tetra Tech Cardiff**  
Atlantic House, Greenwood Close, Cardiff Gate Business Park, Cardiff CF23 8RD  
Tel: +44 29 2082 9000 www.tetraeteurope.com

© Crown copyright and database rights 2025 Ordnance Survey AC0000808122.  
© Tetra Tech Limited 2025. Registered in England number: 1959704