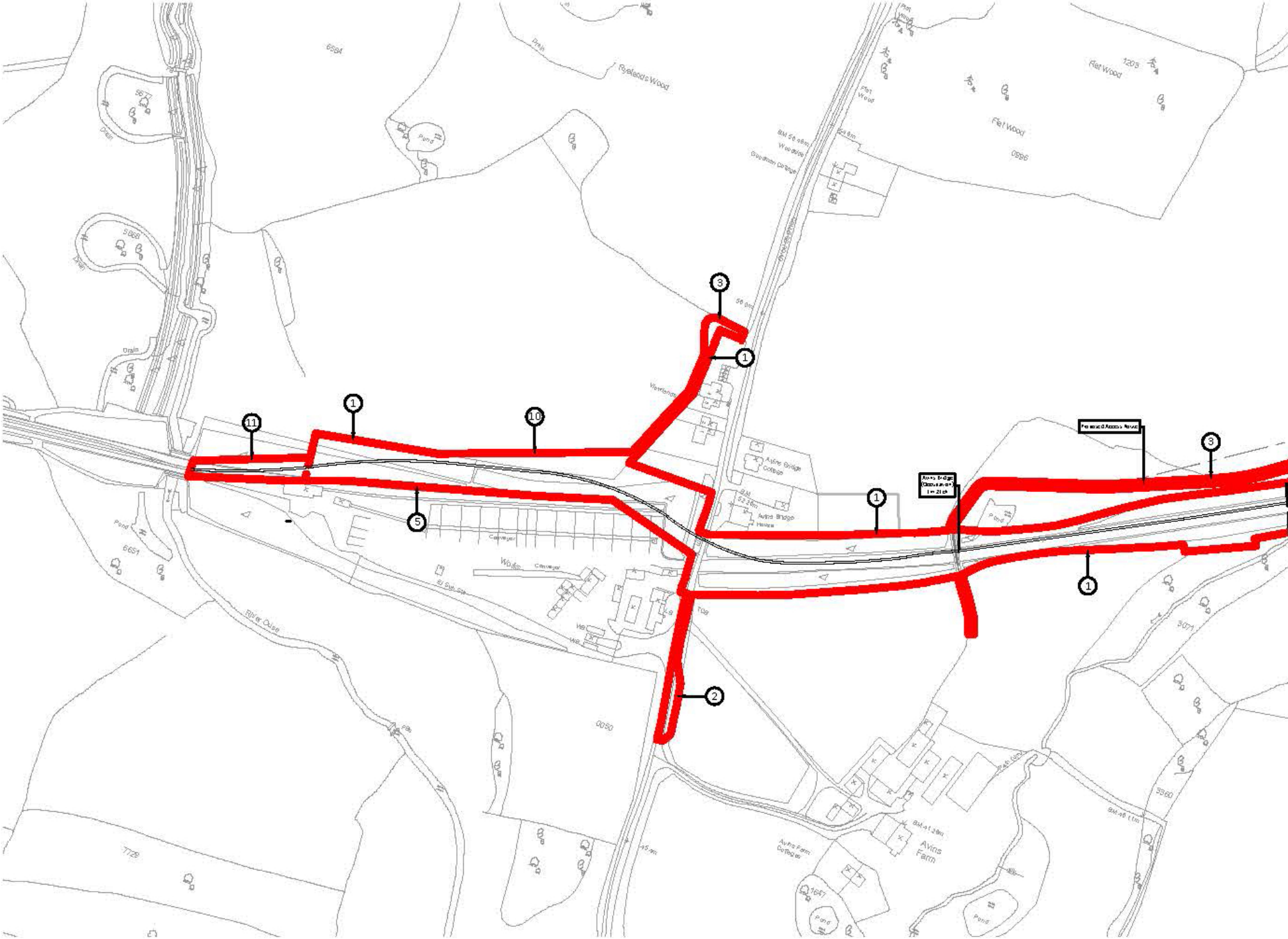
Ryelands Wood
Drain
Pond
Flat Wood
1205
0996
6594
5677
5868
6651
7728
0050
3071
3360
1647
BM 56.46m
Woodview
Goodman Cottage
56.0m
Viewlands
Avins Bridge Cottage
BM 52.26m
Avins Bridge House
Conveyor
Works
El Sub Sta
River Ouse
FB
Tis
WB
Avins Farm Cottages
Avins Farm
BM 41.28m
BM 46.11m
45m
Proposed Access Route
Avins Bridge (Crossover) 1m 21ch
1
2
3
5
10
11

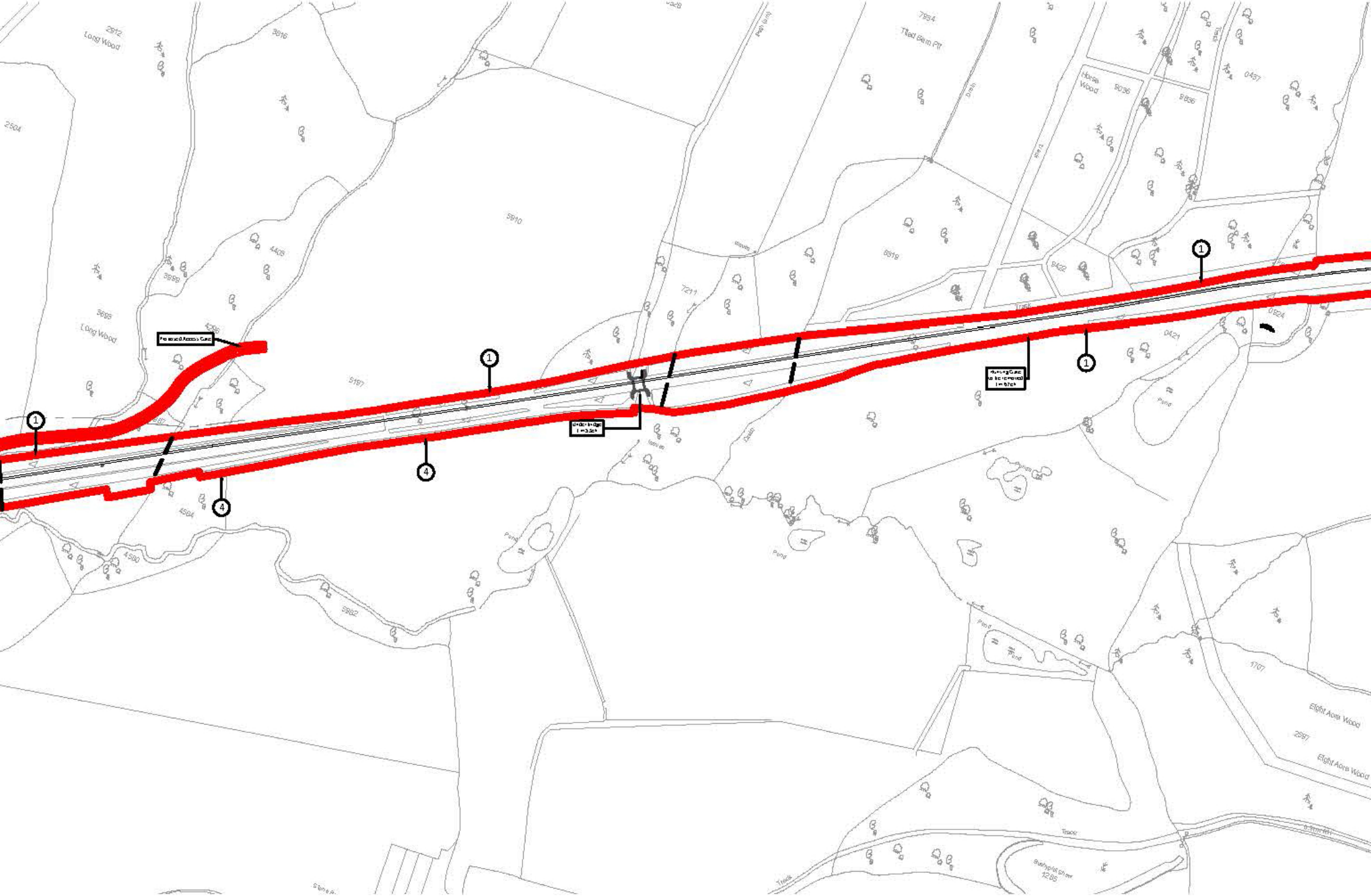2812
Long Wood
3816
2504
3695
Long Wood
4408
3959
4296
Proposed Access Gate
5910
5197
7854
Tiled Barn Plt
Drain
Horse Wood
9036
9886
0437
8819
9422
7211
Track
0924
0421
Existing Gate to be removed 1m 57ch
Underbridge 1m 3.5ch
①
①
①
①
④
④
Pond
Pond
Pond
Pond
4584
4580
5982
1707
Eight Acre Wood
2897
Eight Acre Wood
Track
Track
Bushyplat Shaw
1285

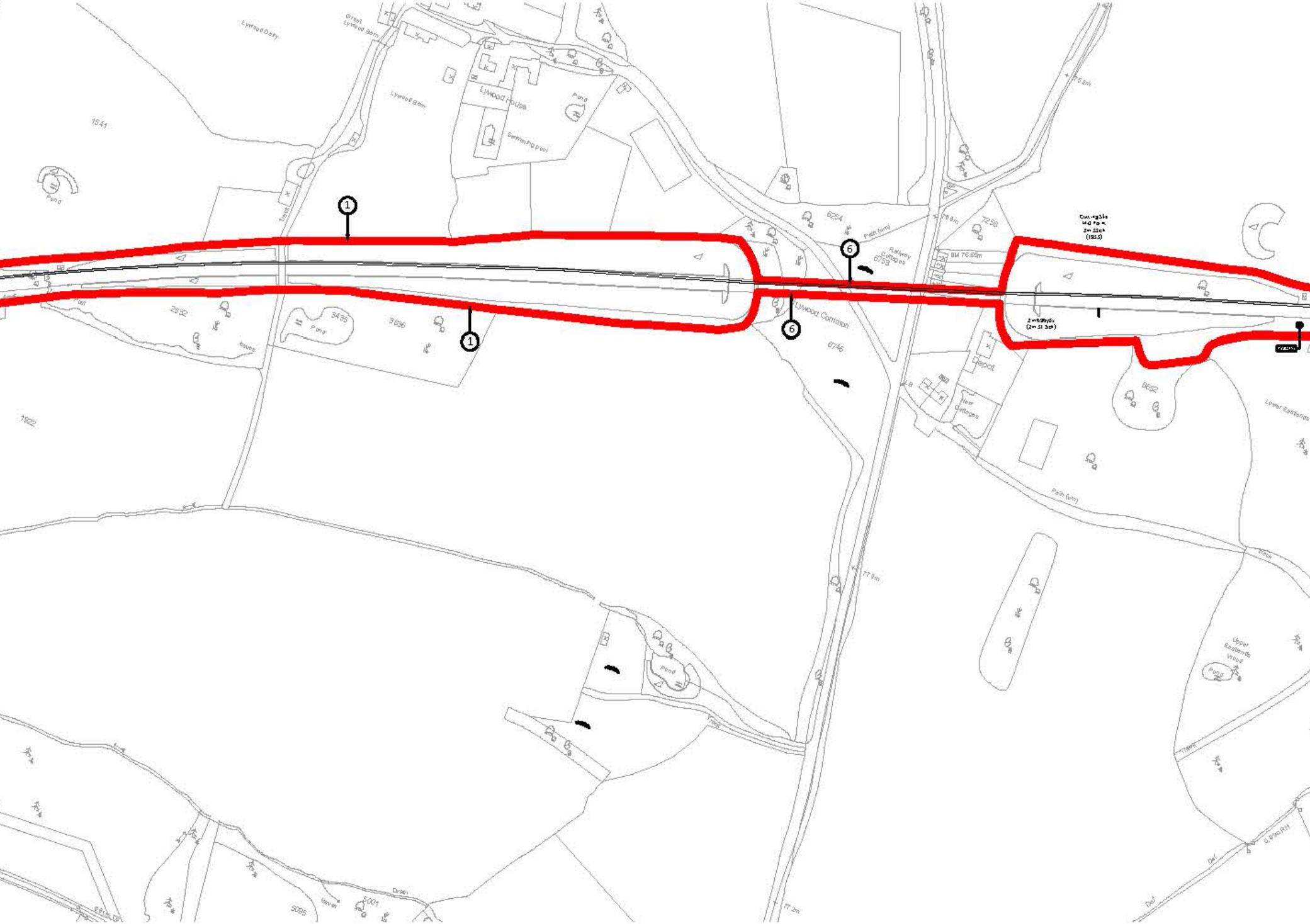
Lywood Dairy
Great Lywood Barn
Lywood Barn
Lywood House
Pond
Swimming pool
1541
Pond
Track
1
6254
Path (um)
7258
6
Railway Cottages
6753
BM 76.85m
2532
3435
Pond
3886
1
6
Lywood Common
6746
Depot
New Cottages
8652
Lower Eastlands
1922
Path (um)
77.0m
Track
Upper Eastlands Wood
Pond
Pond
Track
Track
Drain
5086
5001
77.3m
Def
Def

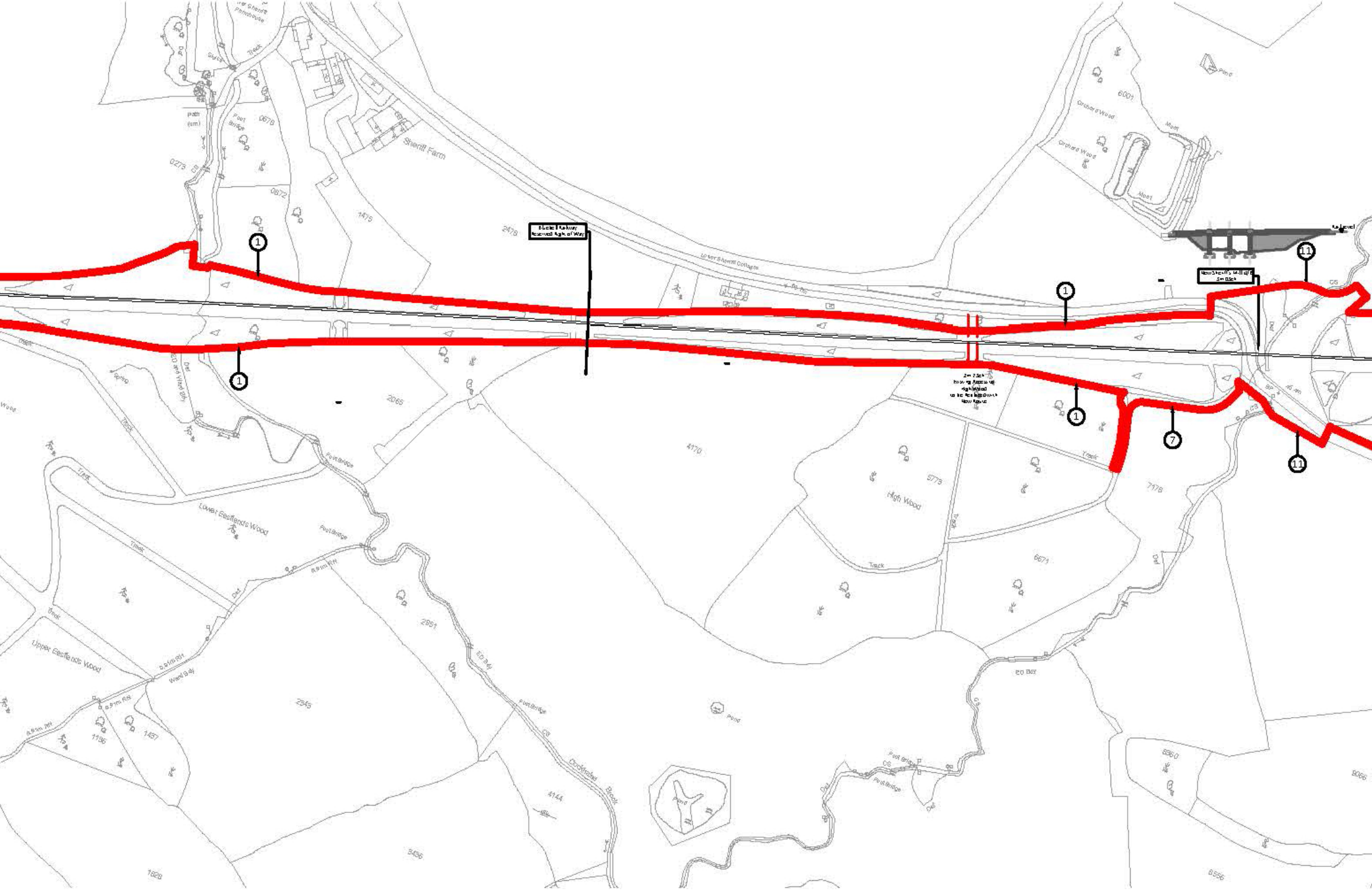
Sheriff Farmhouse
Track
Sluice
Path (um)
Foot Bridge
0678
0273
CS
0672
1475
Sheriff Farm
2478
Bluebell Railway
Reserved Right of Way
Lower Sheriff Cottages
6001
Orchard Wood
Orchard Wood
Moat
Moat
Pond
Ex Level
New Sheriff's Mill U/B
5m 0.5ch
1
1
1
1
7
11
11
CS
Spring
CD and Wd Bdy
Def
Track
2065
4170
Foot Bridge
Lower Beeflands Wood
Foot Bridge
Track
Def
Track
Upper Beeflands Wood
Ward Bdy
1136
1457
2345
2951
ED Bdy
Foot Bridge
CR
Cockhaise Brook
4144
3456
1828
Pond
Pond
2m 7.5ch
Fencing Approach
High Wood
to be Realigned with
New Route
Track
5779
High Wood
Track
Track
7178
6671
Def
ED Bdy
Foot Bridge
CS
Foot Bridge
Def
Def
8860
9066
8556
SP
46 am

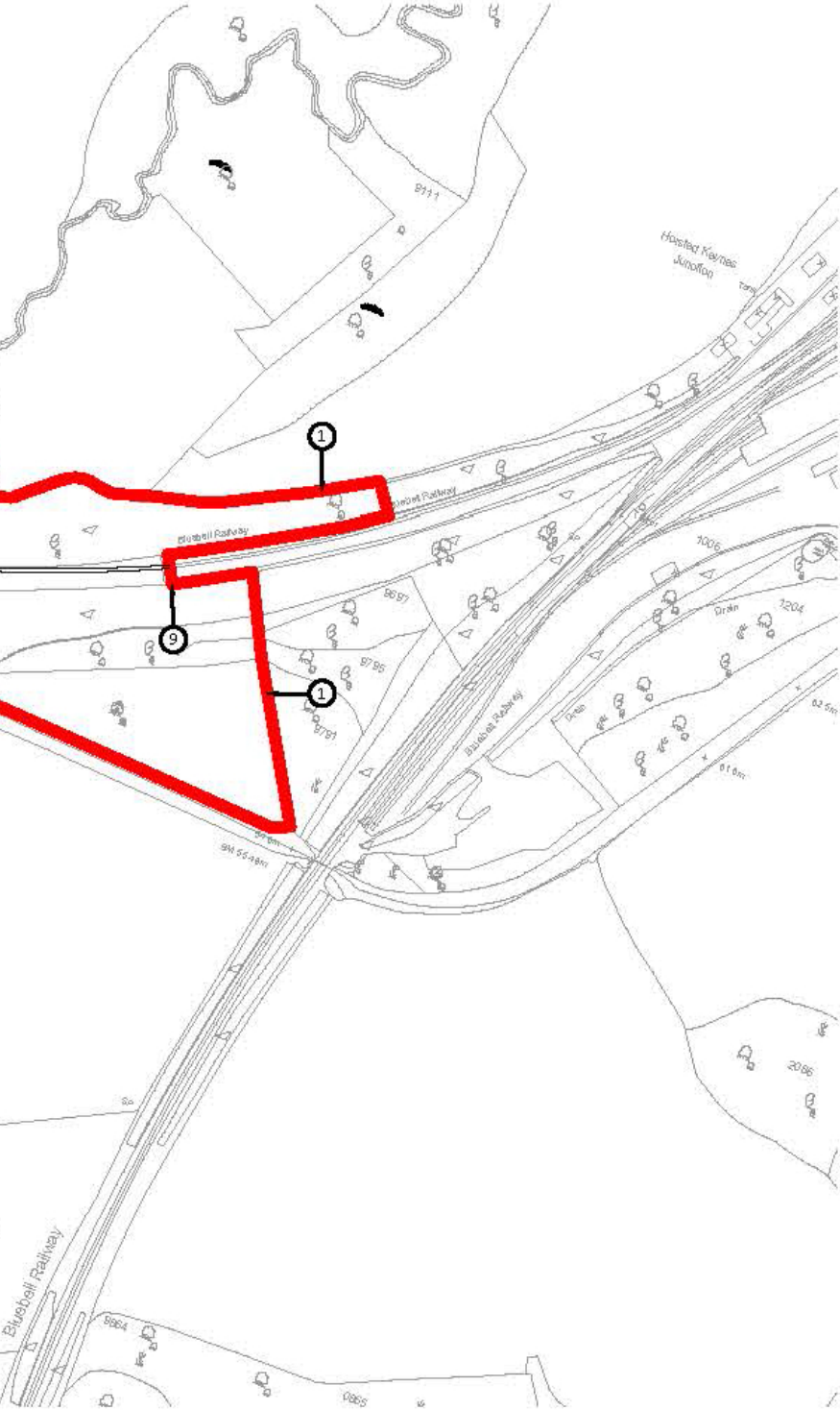
9111
Horsted Keynes Junction
1
Bluebell Railway
Bluebell Railway
9
1
1006
1204
Drain
9697
9795
9791
Bluebell Railway
Drain
62.5m
61.6m
BM 55.48m
Sp
2086
Bluebell Railway
9864
0865