

General

- Specified Site
- Specified Buffer(s)
- Bearing Reference Point
- Map ID
- Several of Type at Location

Agency and Hydrological

- Contaminated Land Register Entry or Notice (Location)
- Contaminated Land Register Entry or Notice
- Discharge Consent
- Enforcement or Prohibition Notice
- Integrated Pollution Control
- Integrated Pollution Prevention Control
- Local Authority Integrated Pollution Prevention and Control
- Local Authority Pollution Prevention and Control Enforcement
- Pollution Incident to Controlled Waters
- Prosecution Relating to Authorised Processes
- Prosecution Relating to Controlled Waters
- Registered Radioactive Substance
- River Network or Water Feature
- River Quality Sampling Point
- Substantiated Pollution Incident Register
- Water Abstraction
- Water Industry Act Referral

Waste

- BGS Recorded Landfill Site (Location)
- BGS Recorded Landfill Site
- EA Historic Landfill (Buffered Point)
- EA Historic Landfill (Polygon)
- Integrated Pollution Control Registered Waste Site
- Licensed Waste Management Facility (Landfill Boundary)
- Licensed Waste Management Facility (Location)
- Local Authority Recorded Landfill Site (Location)
- Local Authority Recorded Landfill Site
- Registered Landfill Site
- Registered Landfill Site (Location)
- Registered Landfill Site (Point Buffered to 100m)
- Registered Landfill Site (Point Buffered to 250m)
- Registered Waste Transfer Site (Location)
- Registered Waste Transfer Site
- Registered Waste Treatment or Disposal Site (Location)
- Registered Waste Treatment or Disposal Site

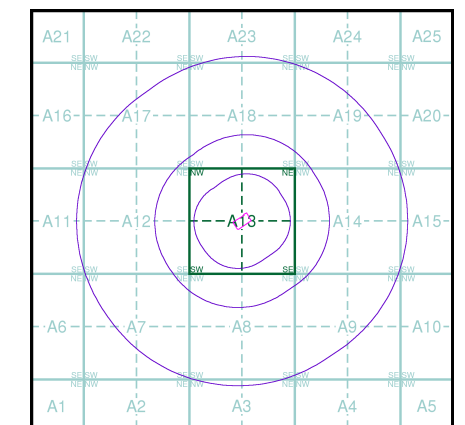
Geological

- BGS Recorded Mineral Site

Industrial Land Use

- Contemporary Trade Directory Entry
- Fuel Station Entry
- COMAH Site
- Explosive Site
- NIHHS Site
- Planning Hazardous Substance Consent
- Planning Hazardous Substance Enforcement

Site Sensitivity Map - Slice A

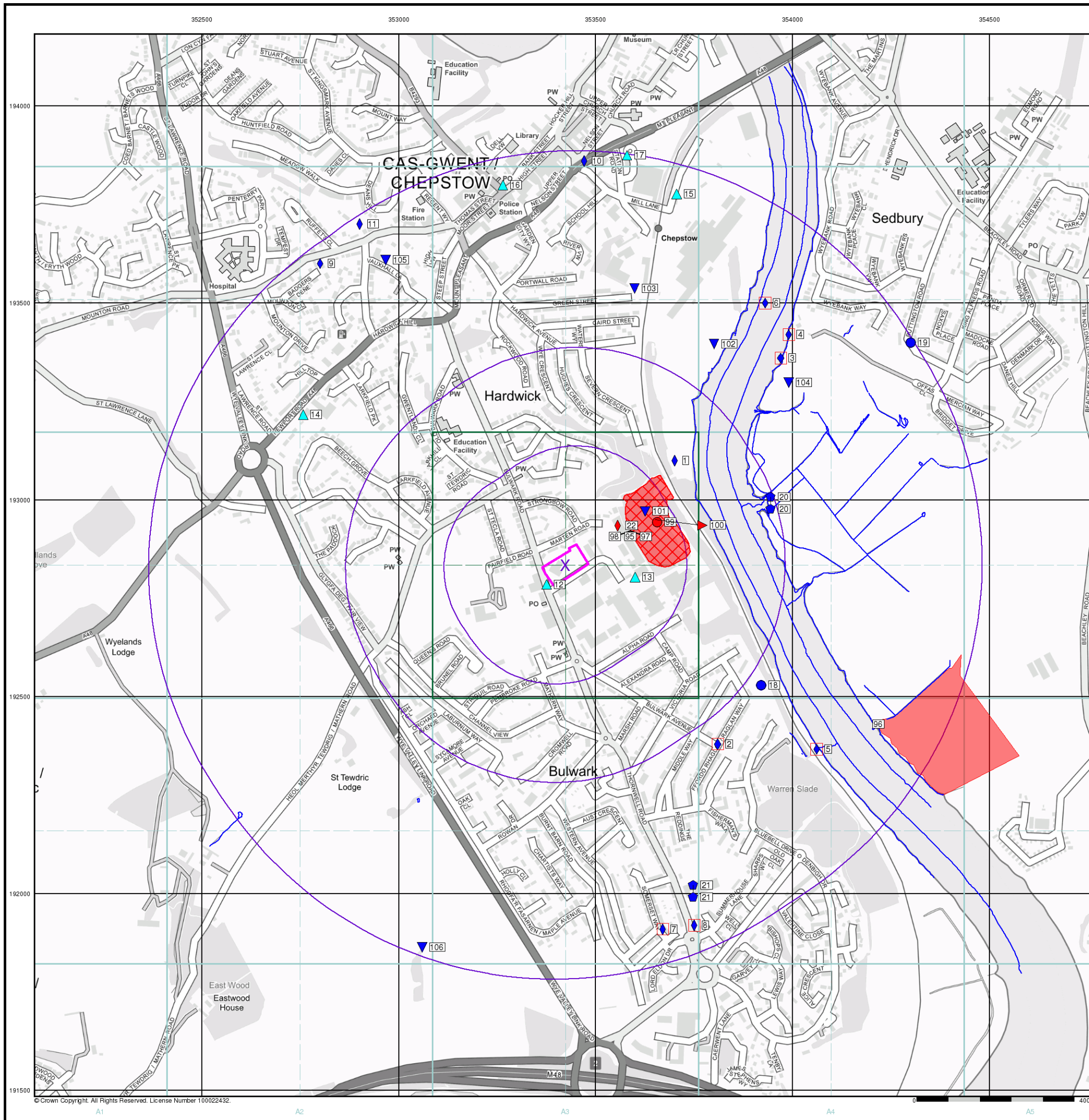


Order Details

Order Number: 268507722_1_1
 Customer Ref: 799.01
 National Grid Reference: 353420, 192830
 Slice: A
 Site Area (Ha): 0.59
 Search Buffer (m): 1000






Site Details

Severn Bridge Club, Bulwark Road, Bulwark, CHEPSTOW, NP16 5QZ







Industrial Land Use Map

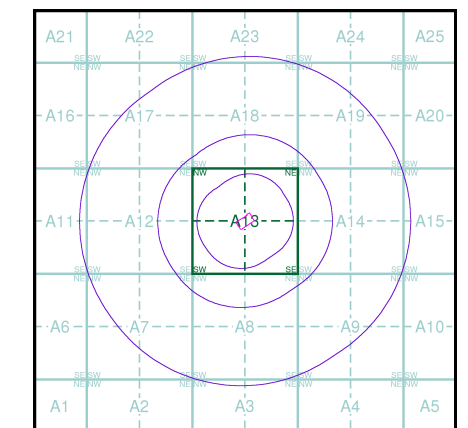
General

-  Specified Site
-  Specified Buffer(s)
-  Bearing Reference Point
-  Slice
-  Map ID

Industrial Land Use

-  Contemporary Trade Directory Entry
-  Fuel Station Entry
-  Gas Pipeline
-  Underground Electrical Cables

Industrial Land Use Map - Slice A

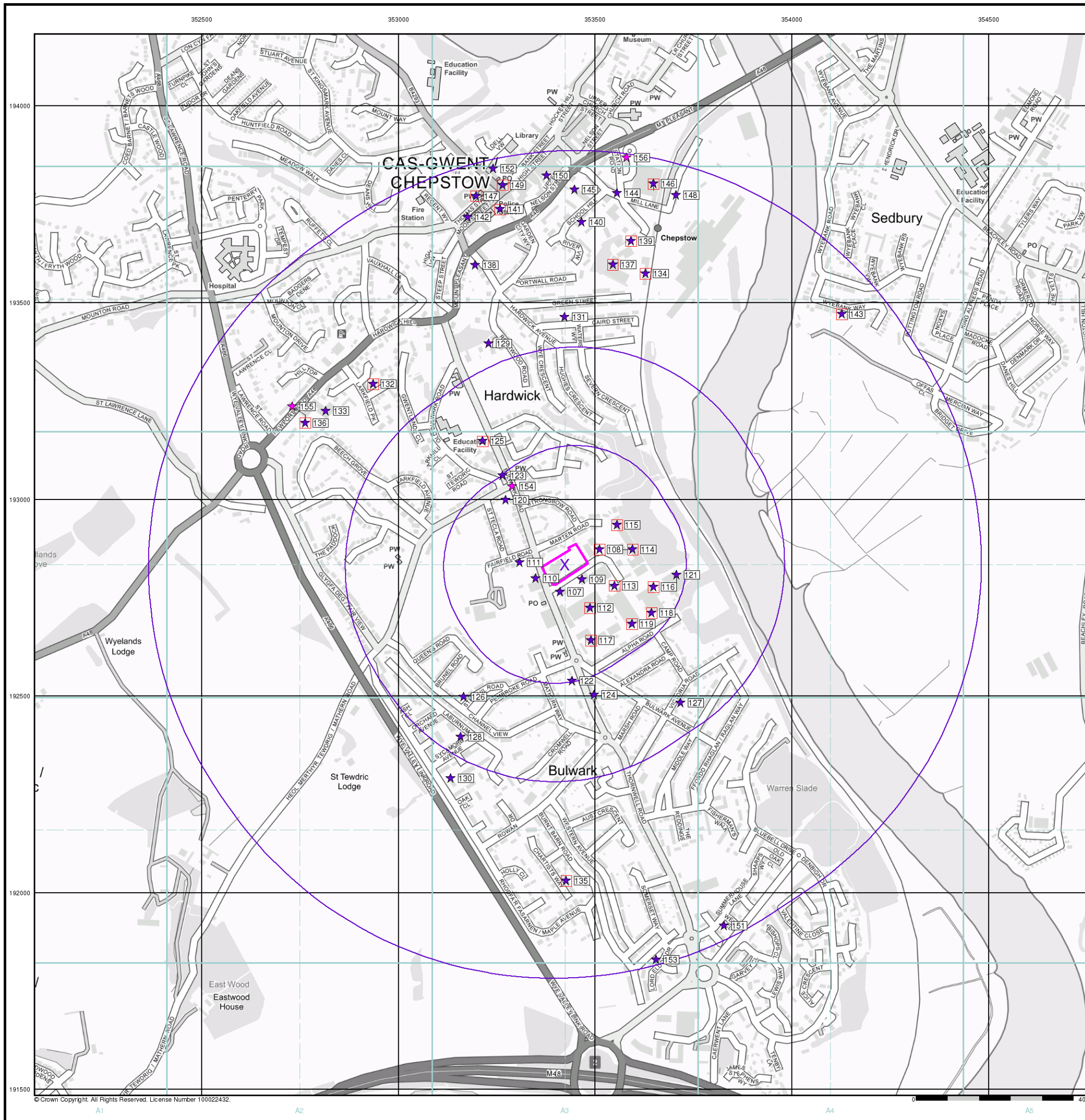


Order Details

Order Number: 268507722_1_1
 Customer Ref: 799.01
 National Grid Reference: 353420, 192830
 Slice: A
 Site Area (Ha): 0.59
 Search Buffer (m): 1000

Site Details

Severn Bridge Club, Bulwark Road, Bulwark, CHEPSTOW,
 NP16 5QZ



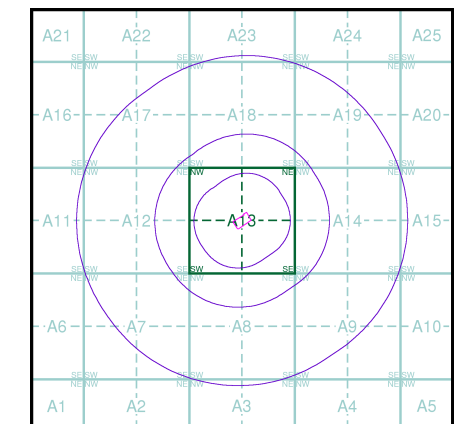
General

- Specified Site
- Specified Buffer(s)
- ✕ Bearing Reference Point

Agency and Hydrological (Flood)

- Extreme Flooding from Rivers or Sea without Defences (Zone 2)
- Flooding from Rivers or Sea without Defences (Zone 3)
- ▨ Area Benefiting from Flood Defence
- Flood Water Storage Areas
- - - Flood Defence

Flood Map - Slice A

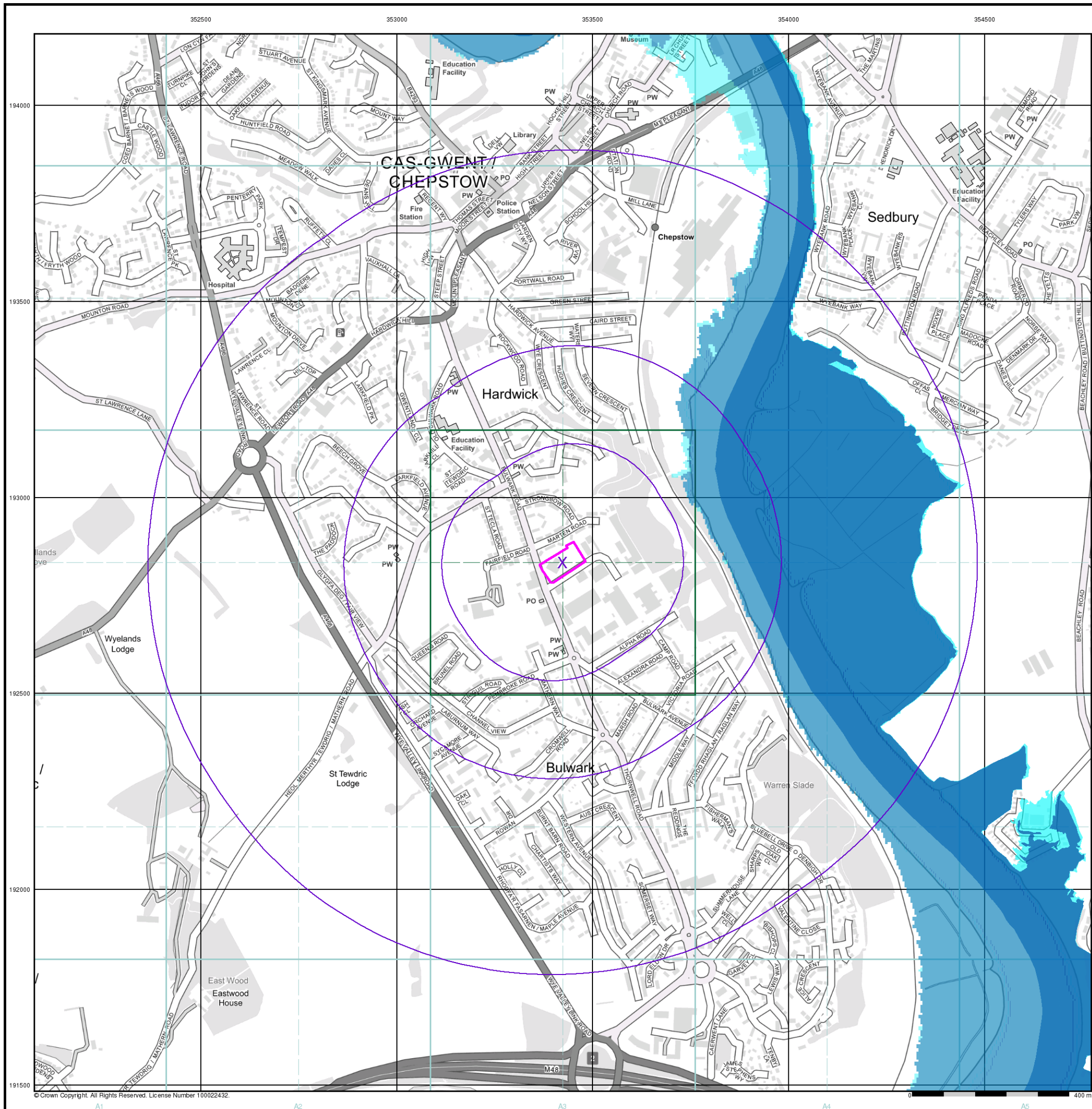


Order Details

Order Number: 268507722_1_1
 Customer Ref: 799.01
 National Grid Reference: 353420, 192830
 Slice: A
 Site Area (Ha): 0.59
 Search Buffer (m): 1000

Site Details

Severn Bridge Club, Bulwark Road, Bulwark, CHEPSTOW,
 NP16 5QZ



General

- Specified Site
- Specified Buffer(s)
- Bearing Reference Point
- Map ID
- Several of Type at Location

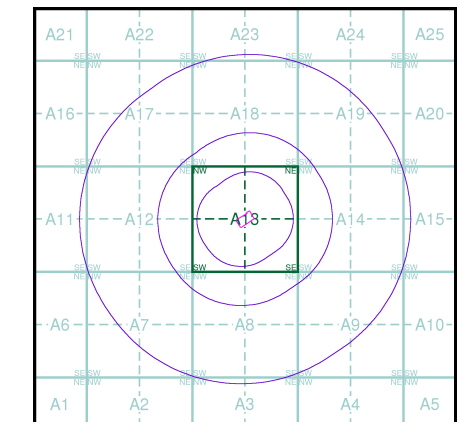
Agency and Hydrological (Boreholes)

- BGS Borehole Depth 0 - 10m
- BGS Borehole Depth 10 - 30m
- BGS Borehole Depth 30m +
- Confidential
- Other

For Borehole information please refer to the Borehole .csv file which accompanied this slice.

A copy of the BGS Borehole Ordering Form is available to download from the Support section of www.envirocheck.co.uk.

Borehole Map - Slice A

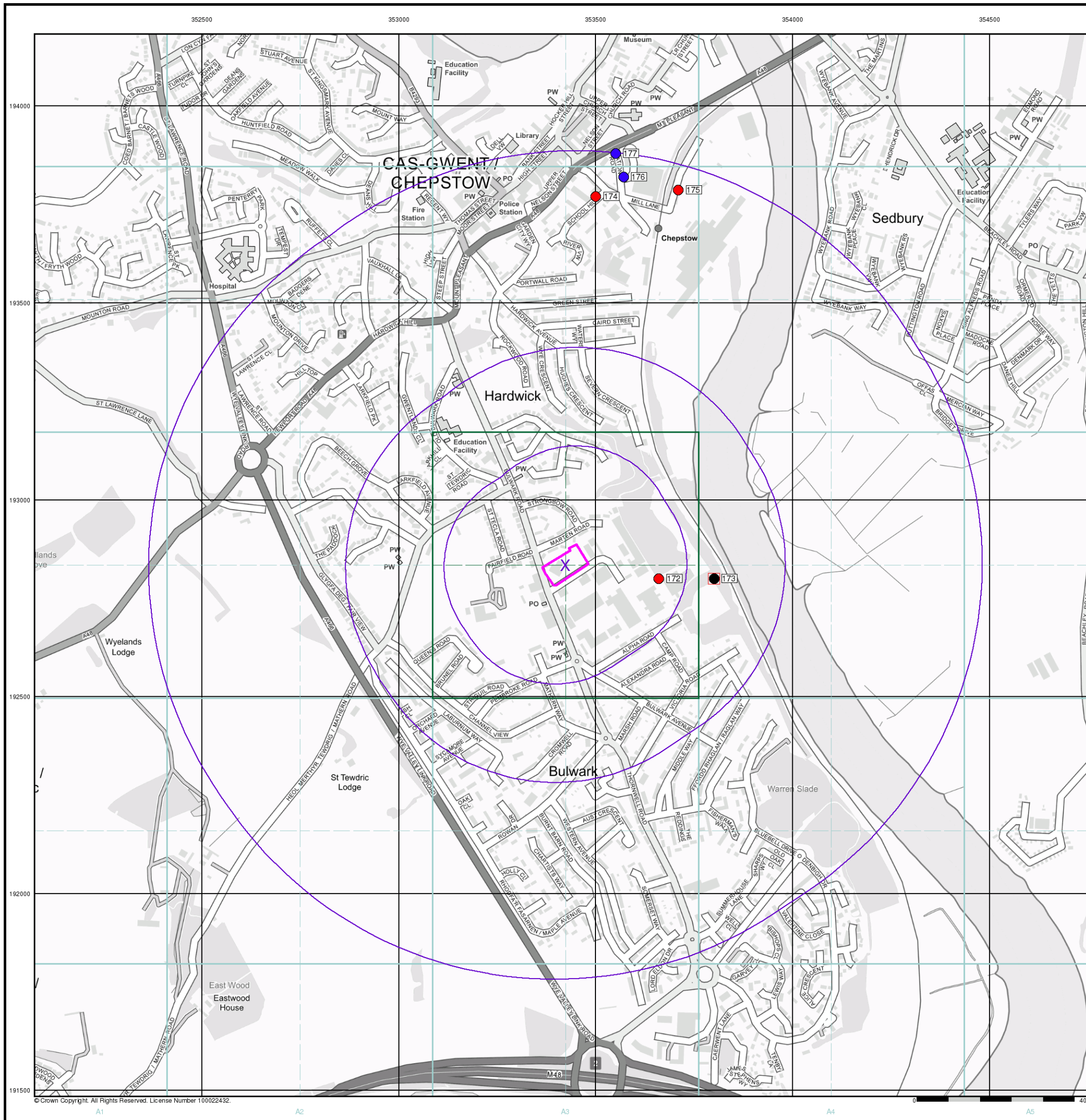


Order Details

Order Number: 268507722_1_1
 Customer Ref: 799.01
 National Grid Reference: 353420, 192830
 Slice: A
 Site Area (Ha): 0.59
 Search Buffer (m): 1000

Site Details

Severn Bridge Club, Bulwark Road, Bulwark, CHEPSTOW, NP16 5QZ



© Crown Copyright. All Rights Reserved. License Number 100022432.

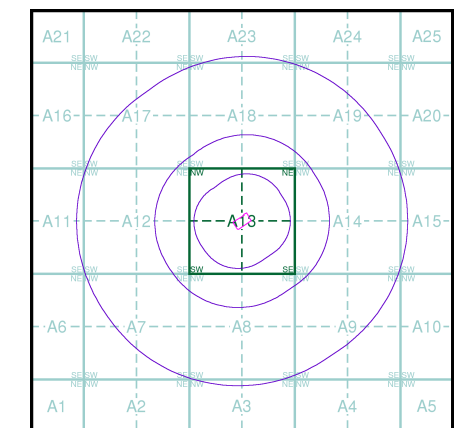
General

- Specified Site
- Specified Buffer(s)
- Bearing Reference Point

OS Water Network Data

- | | | | |
|--|--------------|--|-------------------------|
| | Canal | | Drain |
| | Reservoir | | Other |
| | Foreshore | | Lake |
| | Marsh | | Transfer |
| | Tidal River | | Lock Or Flight Of Locks |
| | Inland River | | Sea |

OS Water Network Map - Slice A



Order Details

Order Number: 268507722_1_1
 Customer Ref: 799.01
 National Grid Reference: 353420, 192830
 Slice: A
 Site Area (Ha): 0.59
 Search Buffer (m): 1000

Site Details

Severn Bridge Club, Bulwark Road, Bulwark, CHEPSTOW, NP16 5QZ

