

© Crown copyright and Landmark Information Group Limited 2020. All Rights Reserved.

# Envirocheck®

LANDMARK INFORMATION GROUP®

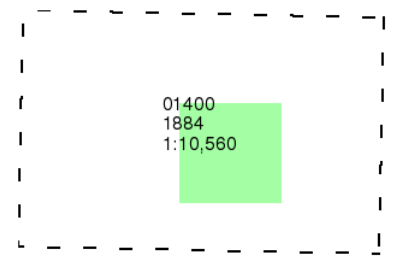
## Glamorganshire

Published 1884

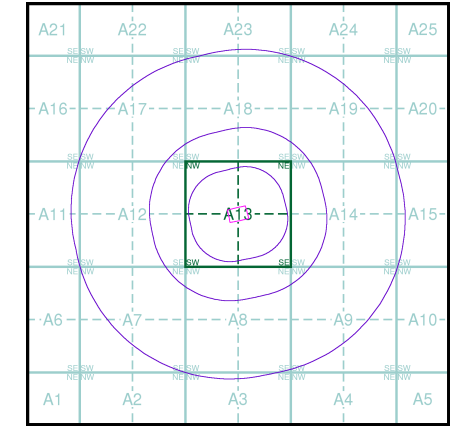
Source map scale - 1:10,560

The historical maps shown were reproduced from maps predominantly held at the scale adopted for England, Wales and Scotland in the 1840's. In 1854 the 1:2,500 scale was adopted for mapping urban areas; these maps were used to update the 1:10,560 maps. The published date given therefore is often some years later than the surveyed date. Before 1938, all OS maps were based on the Cassini Projection, with independent surveys of a single county or group of counties, giving rise to significant inaccuracies in outlying areas. In the late 1940's, a Provisional Edition was produced, which updated the 1:10,560 mapping from a number of sources. The maps appear unfinished - with all military camps and other strategic sites removed. These maps were initially overprinted with the National Grid. In 1970, the first 1:10,000 maps were produced using the Transverse Mercator Projection. The revision process continued until recently, with new editions appearing every 10 years or so for urban areas.

### Map Name(s) and Date(s)



### Historical Map - Slice A



### Order Details

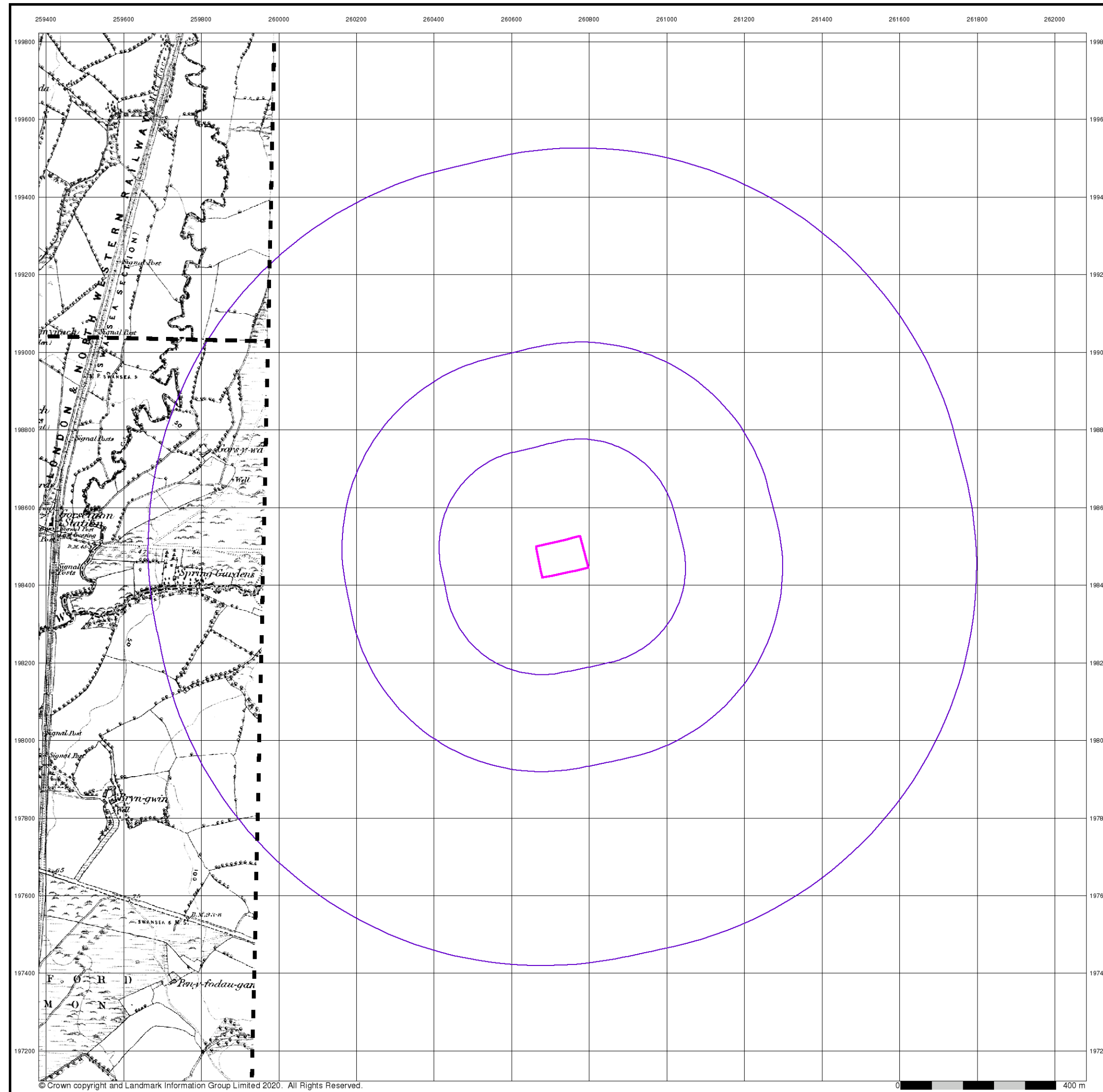
Order Number: 260939630\_1\_1  
 Customer Ref: 795.01  
 National Grid Reference: 260730, 198470  
 Slice: A  
 Site Area (Ha): 1.  
 Search Buffer (m): 1000

### Site Details

Poundstretchers Ltd, Gorseinon Road, Penllergaer, SWANSEA, SA4 9GE

**Landmark**  
 INFORMATION GROUP

Tel: 0844 844 9952  
 Fax: 0844 844 9951  
 Web: www.envirocheck.co.uk



## Carmarthenshire

Published 1889

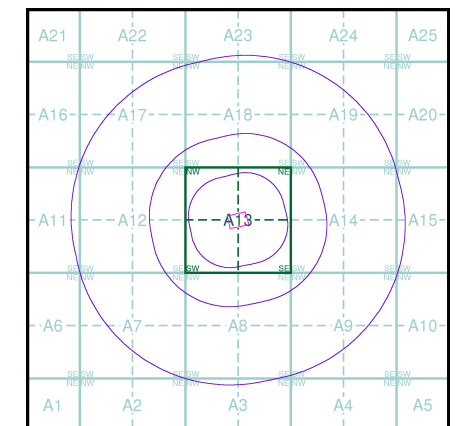
Source map scale - 1:10,560

The historical maps shown were reproduced from maps predominantly held at the scale adopted for England, Wales and Scotland in the 1840's. In 1854 the 1:2,500 scale was adopted for mapping urban areas; these maps were used to update the 1:10,560 maps. The published date given therefore is often some years later than the surveyed date. Before 1938, all OS maps were based on the Cassini Projection, with independent surveys of a single county or group of counties, giving rise to significant inaccuracies in outlying areas. In the late 1940's, a Provisional Edition was produced, which updated the 1:10,560 mapping from a number of sources. The maps appear unfinished - with all military camps and other strategic sites removed. These maps were initially overprinted with the National Grid. In 1970, the first 1:10,000 maps were produced using the Transverse Mercator Projection. The revision process continued until recently, with new editions appearing every 10 years or so for urban areas.

### Map Name(s) and Date(s)

059NW 1889 1:10,560	
059SW 1889 1:10,560	

### Historical Map - Slice A

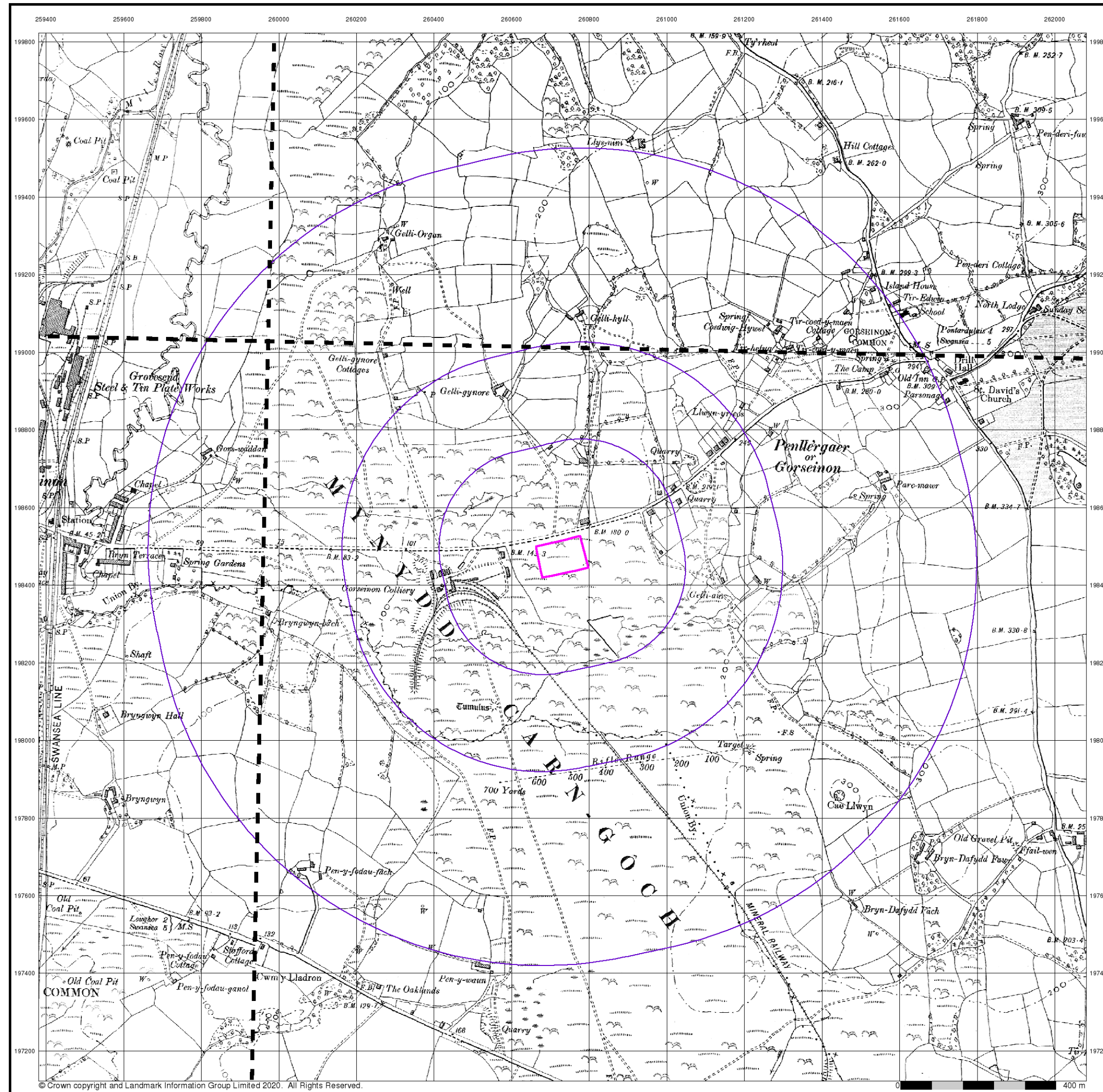


### Order Details

Order Number: 260939630\_1\_1  
 Customer Ref: 795.01  
 National Grid Reference: 260730, 198470  
 Slice: A  
 Site Area (Ha): 1.  
 Search Buffer (m): 1000

### Site Details

Poundstretchers Ltd, Gorseinon Road, Penllergaer,  
 SWANSEA, SA4 9GE



## Glamorganshire

Published 1900 - 1901

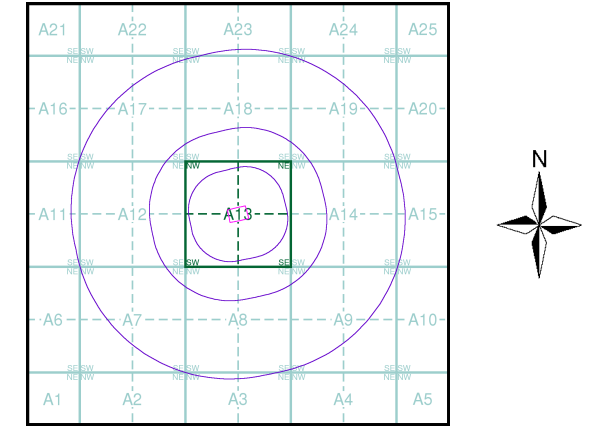
Source map scale - 1:10,560

The historical maps shown were reproduced from maps predominantly held at the scale adopted for England, Wales and Scotland in the 1840's. In 1854 the 1:2,500 scale was adopted for mapping urban areas; these maps were used to update the 1:10,560 maps. The published date given therefore is often some years later than the surveyed date. Before 1938, all OS maps were based on the Cassini Projection, with independent surveys of a single county or group of counties, giving rise to significant inaccuracies in outlying areas. In the late 1940's, a Provisional Edition was produced, which updated the 1:10,560 mapping from a number of sources. The maps appear unfinished - with all military camps and other strategic sites removed. These maps were initially overprinted with the National Grid. In 1970, the first 1:10,000 maps were produced using the Transverse Mercator Projection. The revision process continued until recently, with new editions appearing every 10 years or so for urban areas.

### Map Name(s) and Date(s)

014NW 1901 1:10,560	014NE 1900 1:10,560
014SW 1900 1:10,560	014SE 1900 1:10,560

### Historical Map - Slice A

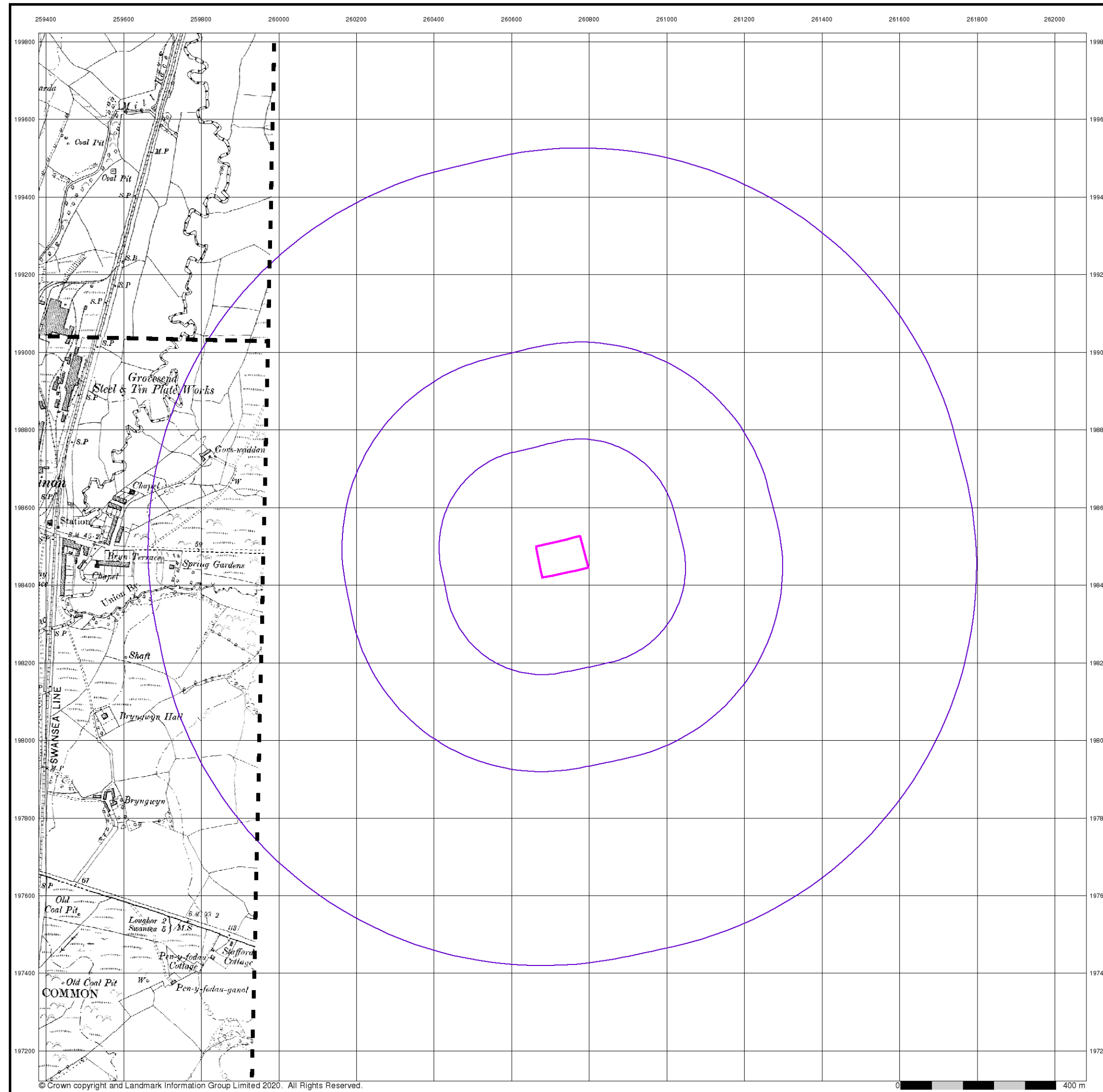


**Order Details**

Order Number: 260939630\_1\_1  
 Customer Ref: 795.01  
 National Grid Reference: 260730, 198470  
 Slice: A  
 Site Area (Ha): 1.  
 Search Buffer (m): 1000

**Site Details**

Poundstretchers Ltd, Gorseinon Road, Penllergaer, SWANSEA, SA4 9GE



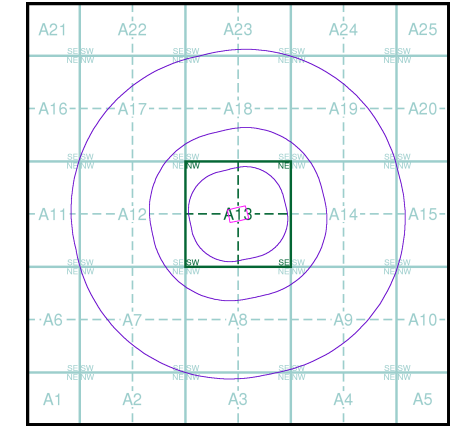
**Carmarthenshire**  
**Published 1907 - 1908**  
**Source map scale - 1:10,560**

The historical maps shown were reproduced from maps predominantly held at the scale adopted for England, Wales and Scotland in the 1840's. In 1854 the 1:2,500 scale was adopted for mapping urban areas; these maps were used to update the 1:10,560 maps. The published date given therefore is often some years later than the surveyed date. Before 1938, all OS maps were based on the Cassini Projection, with independent surveys of a single county or group of counties, giving rise to significant inaccuracies in outlying areas. In the late 1940's, a Provisional Edition was produced, which updated the 1:10,560 mapping from a number of sources. The maps appear unfinished - with all military camps and other strategic sites removed. These maps were initially overprinted with the National Grid. In 1970, the first 1:10,000 maps were produced using the Transverse Mercator Projection. The revision process continued until recently, with new editions appearing every 10 years or so for urban areas.

**Map Name(s) and Date(s)**

059NW	1908	1:10,560
059SW	1907	1:10,560

**Historical Map - Slice A**

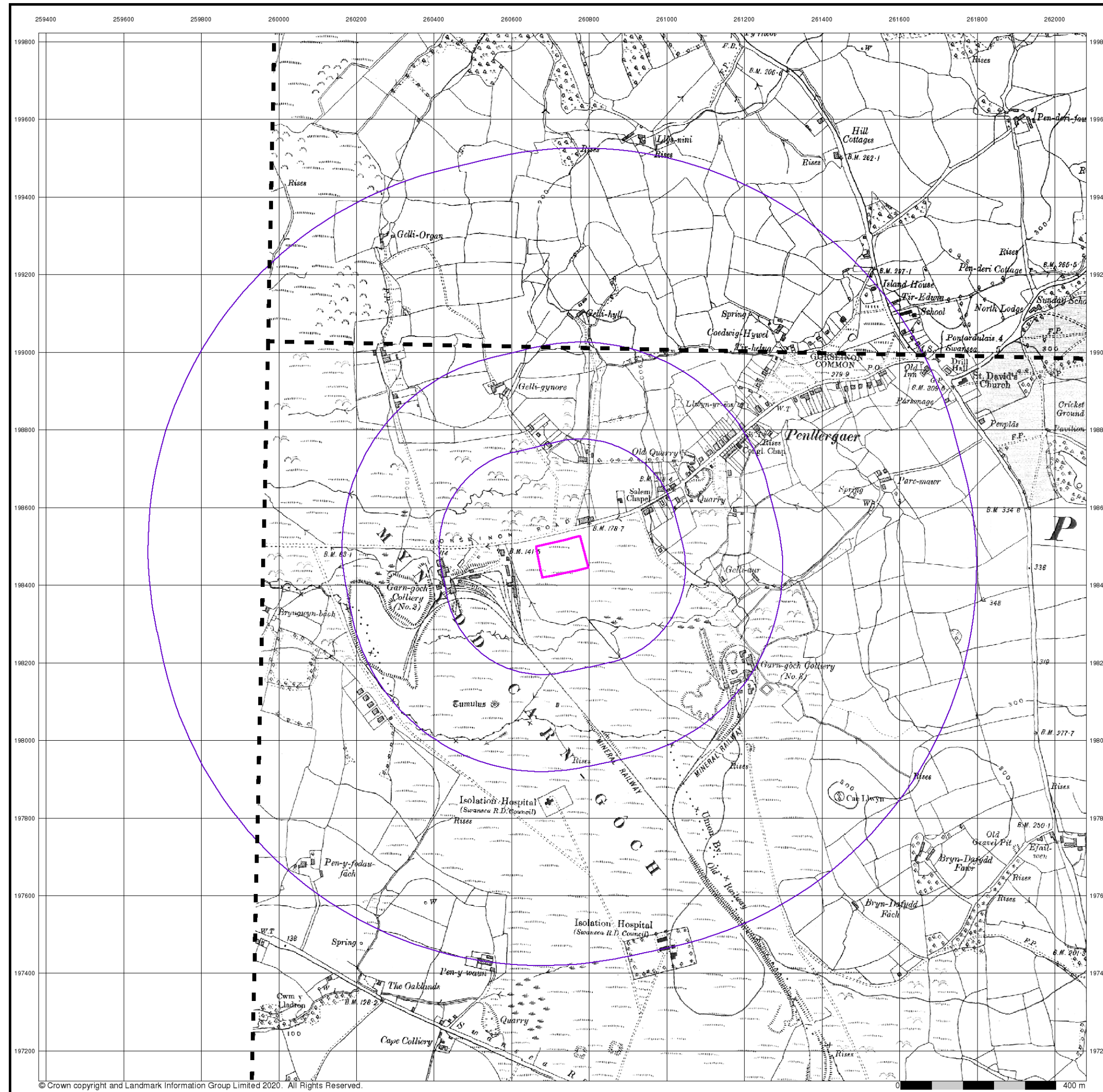


**Order Details**

Order Number: 260939630\_1\_1  
 Customer Ref: 795.01  
 National Grid Reference: 260730, 198470  
 Slice: A  
 Site Area (Ha): 1.  
 Search Buffer (m): 1000

**Site Details**

Poundstretchers Ltd, Gorseinon Road, Penllergaer, SWANSEA, SA4 9GE



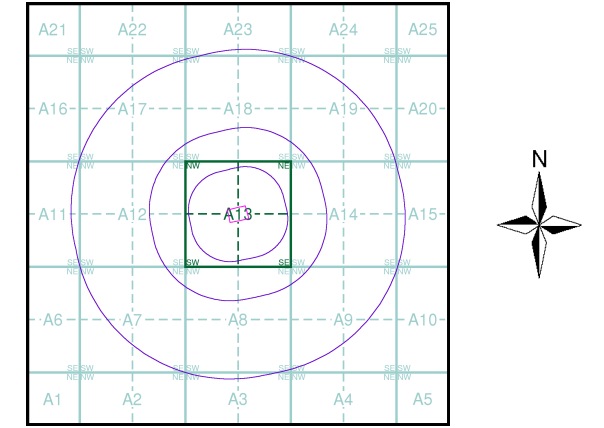
**Glamorganshire**  
**Published 1921**  
**Source map scale - 1:10,560**

The historical maps shown were reproduced from maps predominantly held at the scale adopted for England, Wales and Scotland in the 1840's. In 1854 the 1:2,500 scale was adopted for mapping urban areas; these maps were used to update the 1:10,560 maps. The published date given therefore is often some years later than the surveyed date. Before 1938, all OS maps were based on the Cassini Projection, with independent surveys of a single county or group of counties, giving rise to significant inaccuracies in outlying areas. In the late 1940's, a Provisional Edition was produced, which updated the 1:10,560 mapping from a number of sources. The maps appear unfinished - with all military camps and other strategic sites removed. These maps were initially overprinted with the National Grid. In 1970, the first 1:10,000 maps were produced using the Transverse Mercator Projection. The revision process continued until recently, with new editions appearing every 10 years or so for urban areas.

**Map Name(s) and Date(s)**

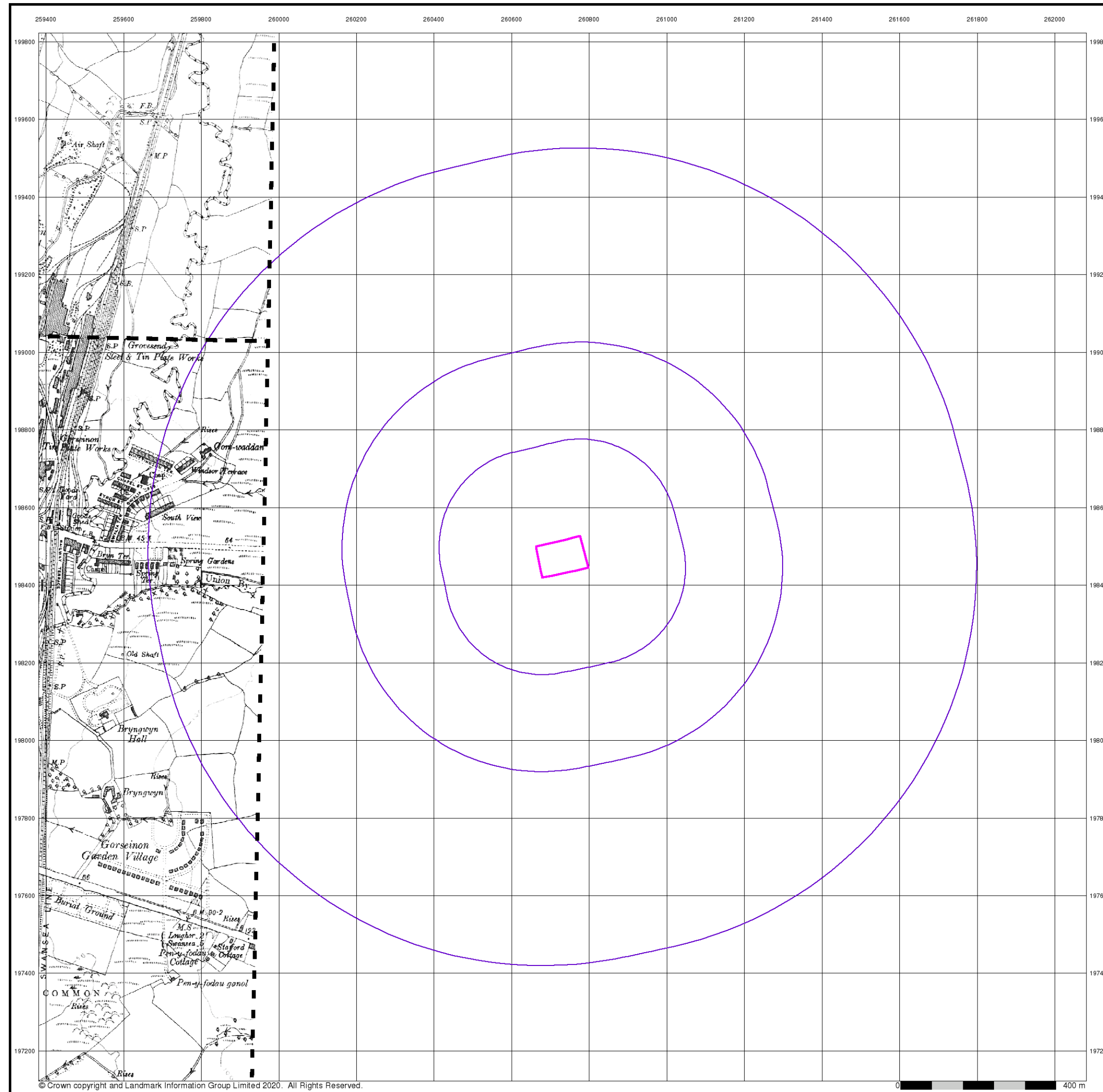
014NE	1921	1:10,560
014SE	1921	1:10,560

**Historical Map - Slice A**



**Order Details**  
 Order Number: 260939630\_1\_1  
 Customer Ref: 795.01  
 National Grid Reference: 260730, 198470  
 Slice: A  
 Site Area (Ha): 1.  
 Search Buffer (m): 1000

**Site Details**  
 Poundstretchers Ltd, Gorseinon Road, Penllergaer,  
 SWANSEA, SA4 9GE



© Crown copyright and Landmark Information Group Limited 2020. All Rights Reserved.

0 400 m

# Envirocheck®

● LANDMARK INFORMATION GROUP®

## Carmarthenshire

Published 1921

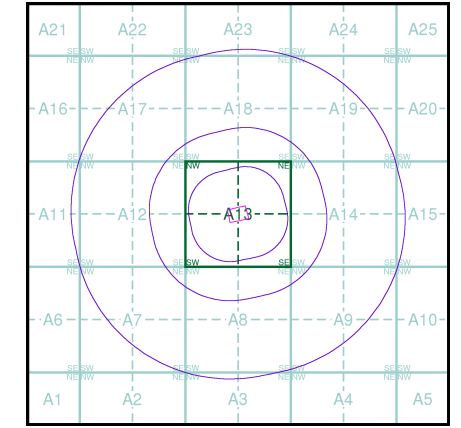
Source map scale - 1:10,560

The historical maps shown were reproduced from maps predominantly held at the scale adopted for England, Wales and Scotland in the 1840's. In 1854 the 1:2,500 scale was adopted for mapping urban areas; these maps were used to update the 1:10,560 maps. The published date given therefore is often some years later than the surveyed date. Before 1938, all OS maps were based on the Cassini Projection, with independent surveys of a single county or group of counties, giving rise to significant inaccuracies in outlying areas. In the late 1940's, a Provisional Edition was produced, which updated the 1:10,560 mapping from a number of sources. The maps appear unfinished - with all military camps and other strategic sites removed. These maps were initially overprinted with the National Grid. In 1970, the first 1:10,000 maps were produced using the Transverse Mercator Projection. The revision process continued until recently, with new editions appearing every 10 years or so for urban areas.

### Map Name(s) and Date(s)

059NW	1921	1:10,560
059SW	1921	1:10,560

### Historical Map - Slice A



### Order Details

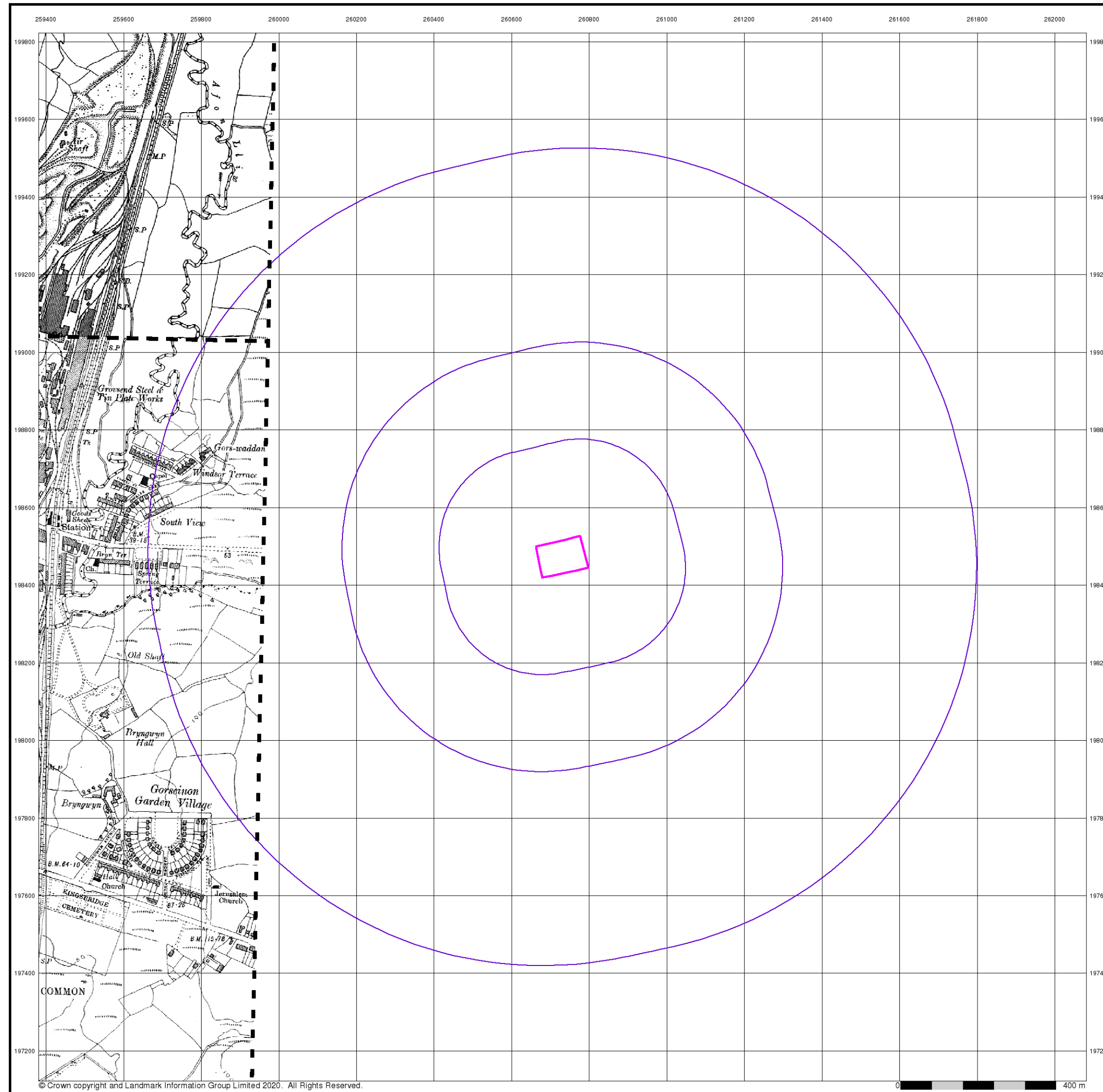
Order Number: 260939630\_1\_1  
 Customer Ref: 795.01  
 National Grid Reference: 260730, 198470  
 Slice: A  
 Site Area (Ha): 1.  
 Search Buffer (m): 1000

### Site Details

Poundstretchers Ltd, Gorseion Road, Penllergaer, SWANSEA, SA4 9GE

**Landmark**  
 ● LANDMARK INFORMATION GROUP

Tel: 0844 844 9952  
 Fax: 0844 844 9951  
 Web: www.envirocheck.co.uk



© Crown copyright and Landmark Information Group Limited 2020. All Rights Reserved.

0 400 m

# Envirocheck®

LANDMARK INFORMATION GROUP®

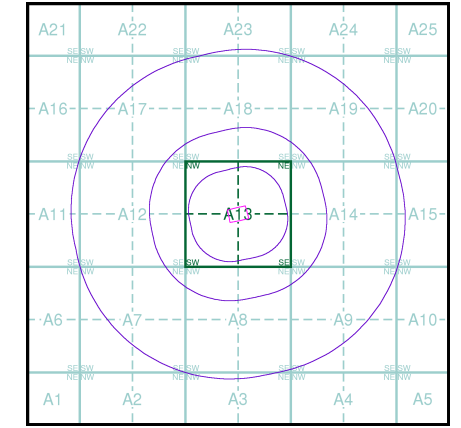
**Carmarthenshire**  
**Published 1935 - 1936**  
**Source map scale - 1:10,560**

The historical maps shown were reproduced from maps predominantly held at the scale adopted for England, Wales and Scotland in the 1840's. In 1854 the 1:2,500 scale was adopted for mapping urban areas; these maps were used to update the 1:10,560 maps. The published date given therefore is often some years later than the surveyed date. Before 1938, all OS maps were based on the Cassini Projection, with independent surveys of a single county or group of counties, giving rise to significant inaccuracies in outlying areas. In the late 1940's, a Provisional Edition was produced, which updated the 1:10,560 mapping from a number of sources. The maps appear unfinished - with all military camps and other strategic sites removed. These maps were initially overprinted with the National Grid. In 1970, the first 1:10,000 maps were produced using the Transverse Mercator Projection. The revision process continued until recently, with new editions appearing every 10 years or so for urban areas.

### Map Name(s) and Date(s)

059NW	1935	1:10,560
059SW	1936	1:10,560

### Historical Map - Slice A



### Order Details

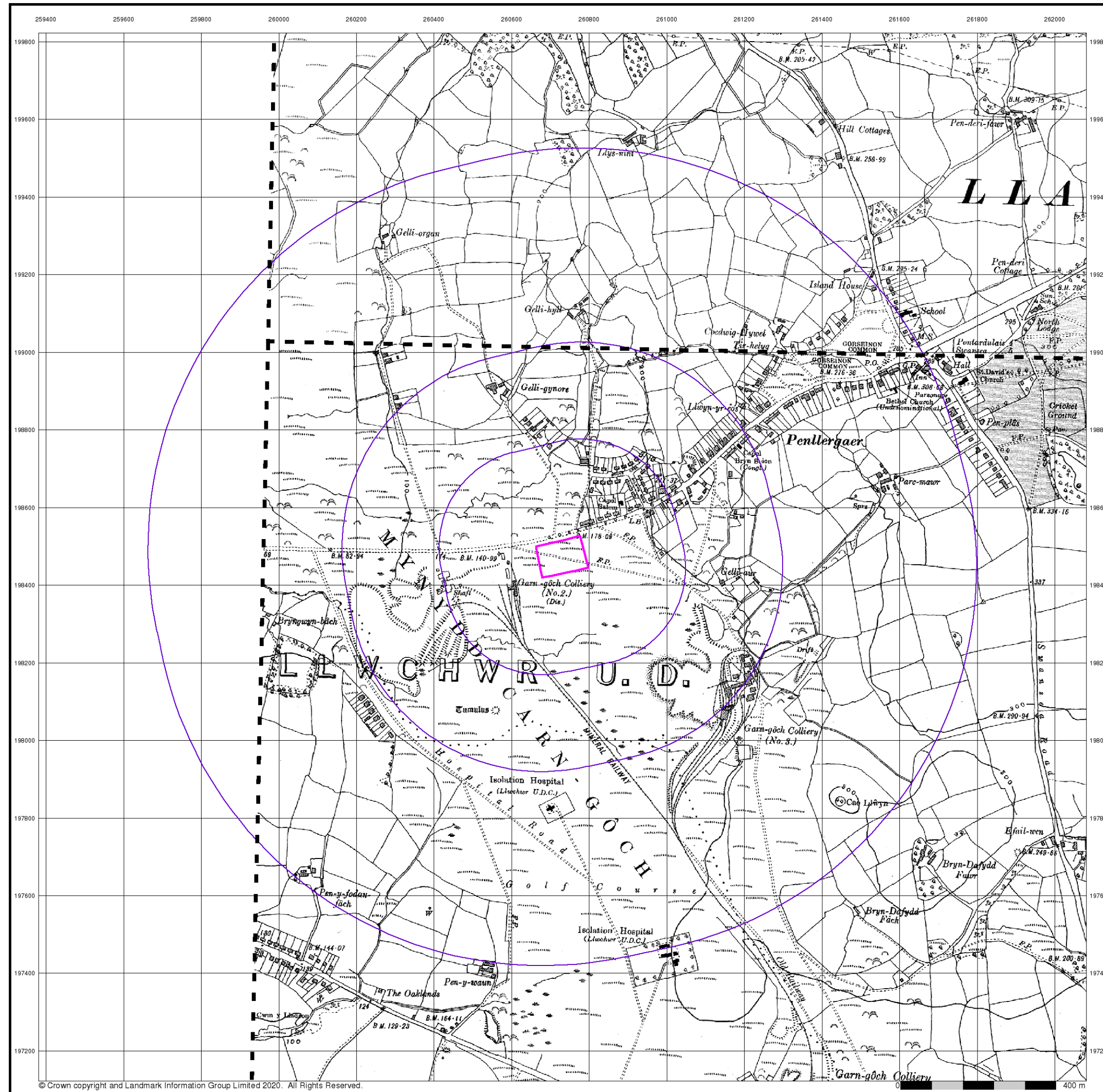
Order Number: 260939630\_1\_1  
 Customer Ref: 795.01  
 National Grid Reference: 260730, 198470  
 Slice: A  
 Site Area (Ha): 1.  
 Search Buffer (m): 1000

### Site Details

Poundstretchers Ltd, Gorseinon Road, Penllergaer, SWANSEA, SA4 9GE

**Landmark**  
 INFORMATION GROUP

Tel: 0844 844 9952  
 Fax: 0844 844 9951  
 Web: www.envirocheck.co.uk



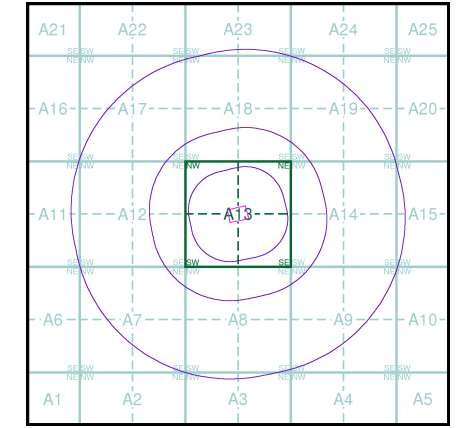
**Glamorganshire**  
**Published 1935 - 1936**  
**Source map scale - 1:10,560**

The historical maps shown were reproduced from maps predominantly held at the scale adopted for England, Wales and Scotland in the 1840's. In 1854 the 1:2,500 scale was adopted for mapping urban areas; these maps were used to update the 1:10,560 maps. The published date given therefore is often some years later than the surveyed date. Before 1938, all OS maps were based on the Cassini Projection, with independent surveys of a single county or group of counties, giving rise to significant inaccuracies in outlying areas. In the late 1940's, a Provisional Edition was produced, which updated the 1:10,560 mapping from a number of sources. The maps appear unfinished - with all military camps and other strategic sites removed. These maps were initially overprinted with the National Grid. In 1970, the first 1:10,000 maps were produced using the Transverse Mercator Projection. The revision process continued until recently, with new editions appearing every 10 years or so for urban areas.

### Map Name(s) and Date(s)

014NE	1935	1:10,560
014SE	1936	1:10,560

### Historical Map - Slice A



**Order Details**  
 Order Number: 260939630\_1\_1  
 Customer Ref: 795.01  
 National Grid Reference: 260730, 198470  
 Slice: A  
 Site Area (Ha): 1.  
 Search Buffer (m): 1000

**Site Details**  
 Poundstretchers Ltd, Gorseinson Road, Penllergaer,  
 SWANSEA, SA4 9GE




## Carmarthenshire

Published 1938

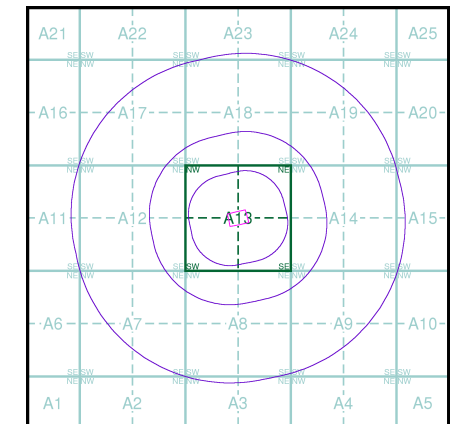
Source map scale - 1:10,560

The historical maps shown were reproduced from maps predominantly held at the scale adopted for England, Wales and Scotland in the 1840's. In 1854 the 1:2,500 scale was adopted for mapping urban areas; these maps were used to update the 1:10,560 maps. The published date given therefore is often some years later than the surveyed date. Before 1938, all OS maps were based on the Cassini Projection, with independent surveys of a single county or group of counties, giving rise to significant inaccuracies in outlying areas. In the late 1940's, a Provisional Edition was produced, which updated the 1:10,560 mapping from a number of sources. The maps appear unfinished - with all military camps and other strategic sites removed. These maps were initially overprinted with the National Grid. In 1970, the first 1:10,000 maps were produced using the Transverse Mercator Projection. The revision process continued until recently, with new editions appearing every 10 years or so for urban areas.

### Map Name(s) and Date(s)

059NW 1938 1:10,560	
059SW 1938 1:10,560	

### Historical Map - Slice A

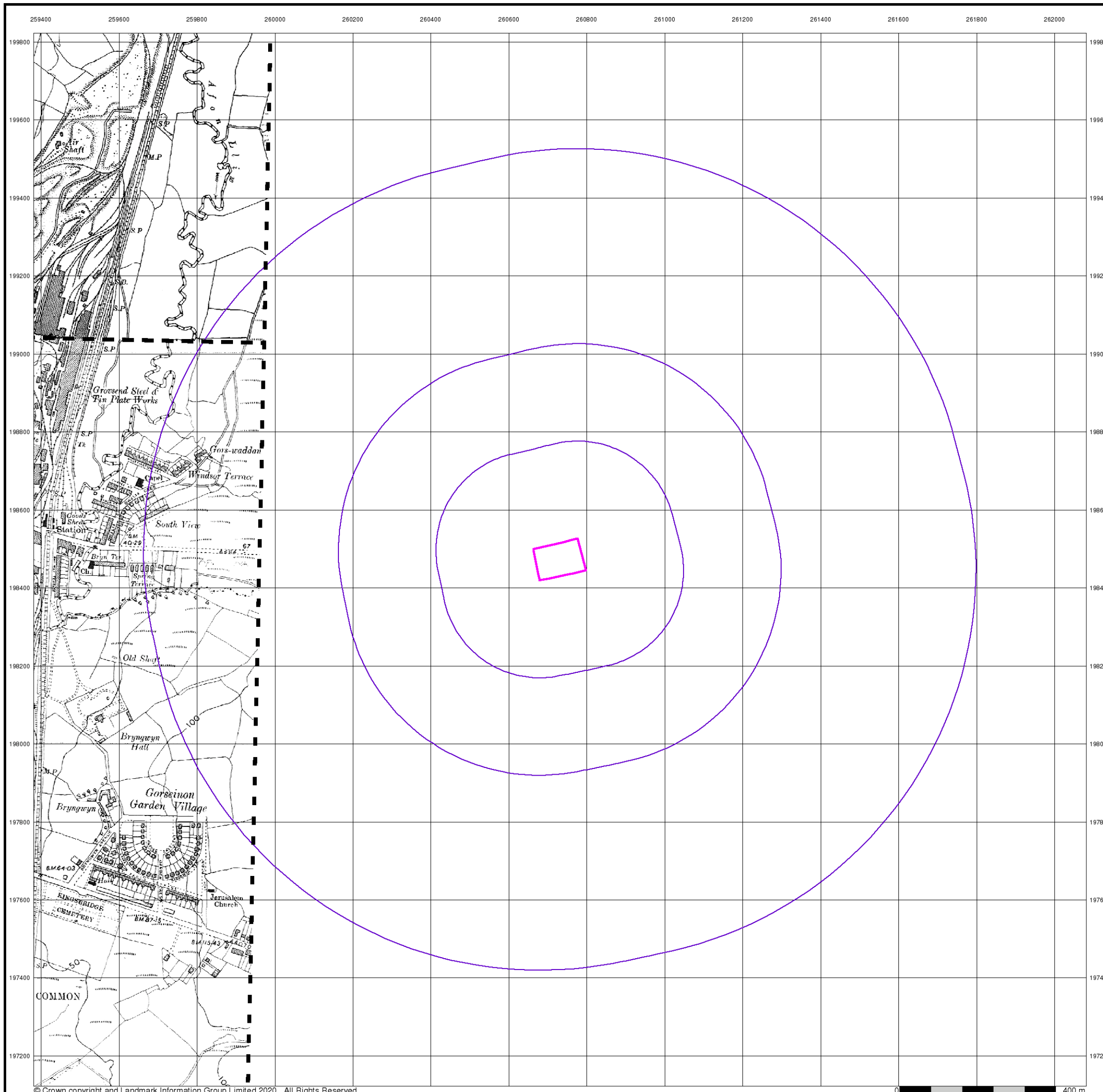


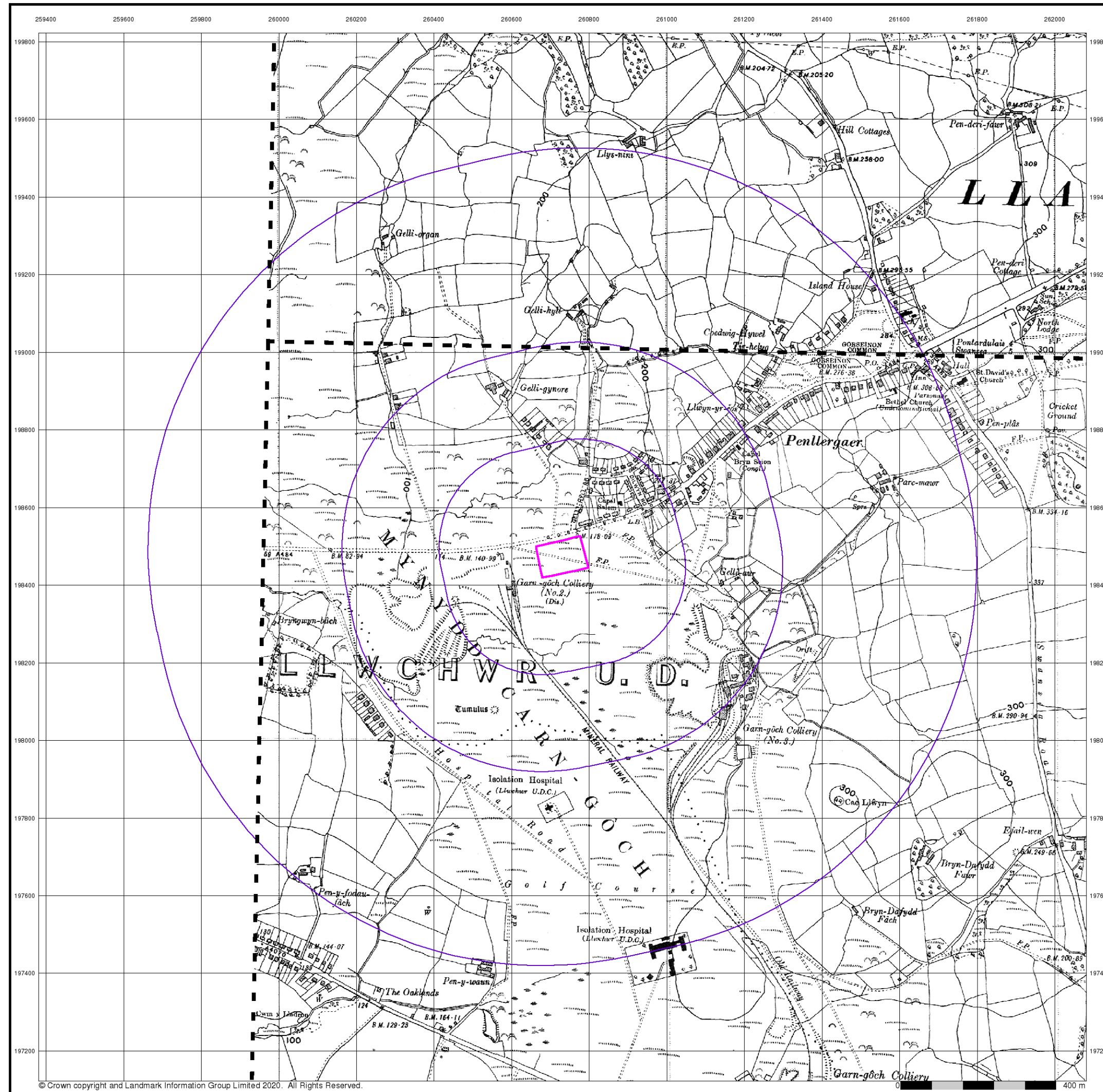
### Order Details

Order Number: 260939630\_1\_1  
 Customer Ref: 795.01  
 National Grid Reference: 260730, 198470  
 Slice: A  
 Site Area (Ha): 1.  
 Search Buffer (m): 1000

### Site Details

Poundstretchers Ltd, Gorseinon Road, Penllergaer,  
 SWANSEA, SA4 9GE





© Crown copyright and Landmark Information Group Limited 2020. All Rights Reserved.

# Envirocheck®

LANDMARK INFORMATION GROUP®

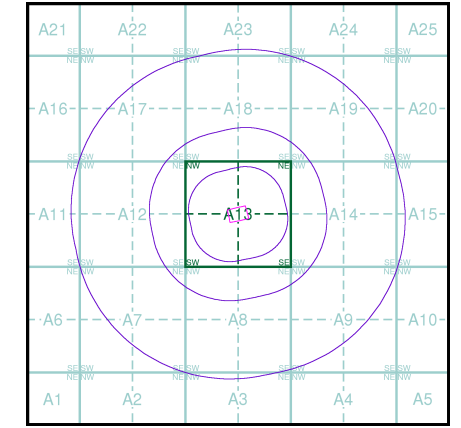
**Glamorganshire**  
**Published 1938 - 1951**  
**Source map scale - 1:10,560**

The historical maps shown were reproduced from maps predominantly held at the scale adopted for England, Wales and Scotland in the 1840's. In 1854 the 1:2,500 scale was adopted for mapping urban areas; these maps were used to update the 1:10,560 maps. The published date given therefore is often some years later than the surveyed date. Before 1938, all OS maps were based on the Cassini Projection, with independent surveys of a single county or group of counties, giving rise to significant inaccuracies in outlying areas. In the late 1940's, a Provisional Edition was produced, which updated the 1:10,560 mapping from a number of sources. The maps appear unfinished - with all military camps and other strategic sites removed. These maps were initially overprinted with the National Grid. In 1970, the first 1:10,000 maps were produced using the Transverse Mercator Projection. The revision process continued until recently, with new editions appearing every 10 years or so for urban areas.

### Map Name(s) and Date(s)

014NE	1951	1:10,560
014SE	1938	1:10,560

### Historical Map - Slice A



### Order Details

Order Number: 260939630\_1\_1  
 Customer Ref: 795.01  
 National Grid Reference: 260730, 198470  
 Slice: A  
 Site Area (Ha): 1.  
 Search Buffer (m): 1000

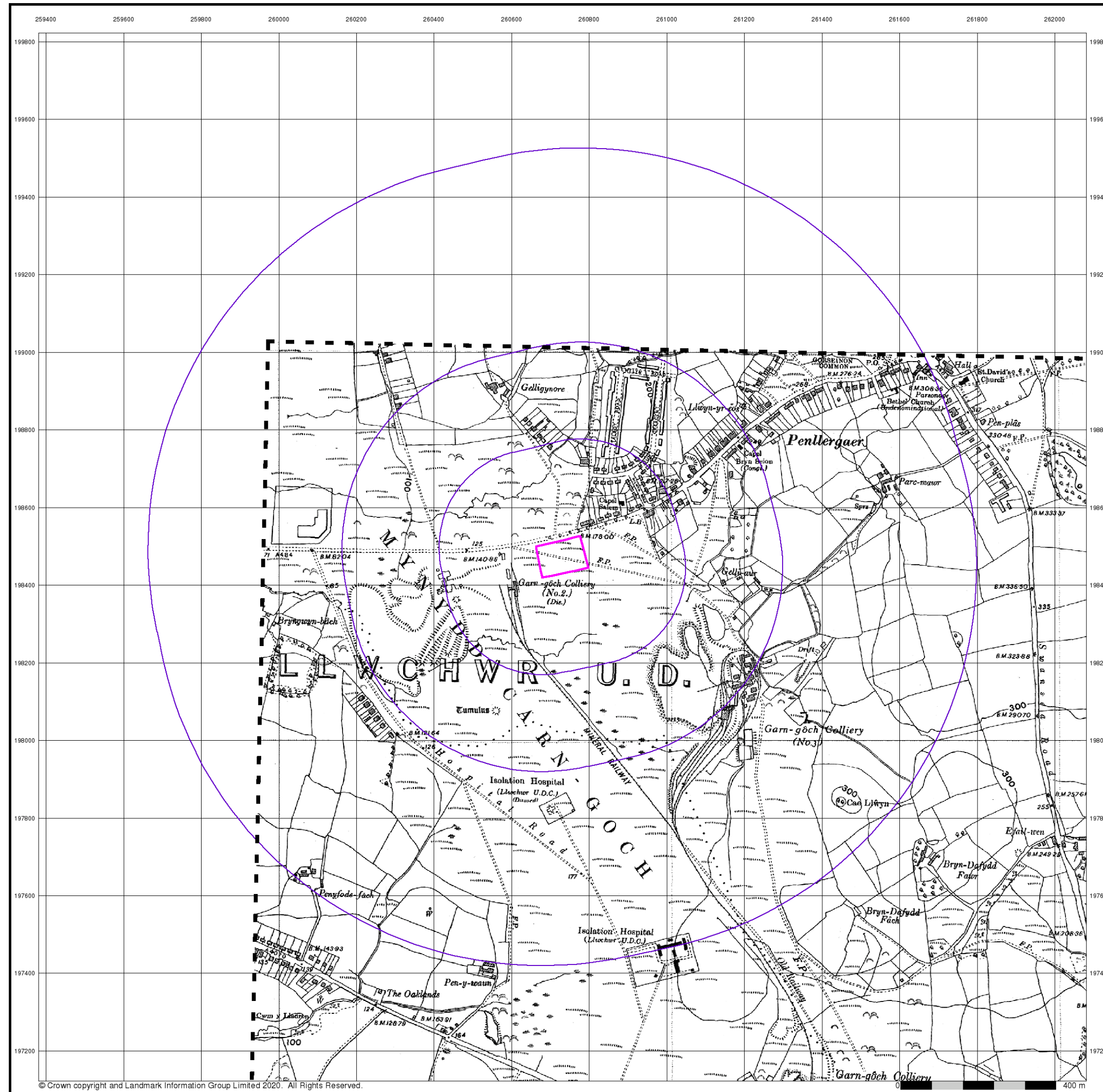
### Site Details

Poundstretchers Ltd, Gorseinon Road, Penllergaer, SWANSEA, SA4 9GE

### Landmark®

INFORMATION GROUP

Tel: 0844 844 9952  
 Fax: 0844 844 9951  
 Web: www.envirocheck.co.uk



© Crown copyright and Landmark Information Group Limited 2020. All Rights Reserved.

# Envirocheck®

LANDMARK INFORMATION GROUP®

## Glamorganshire

Published 1951

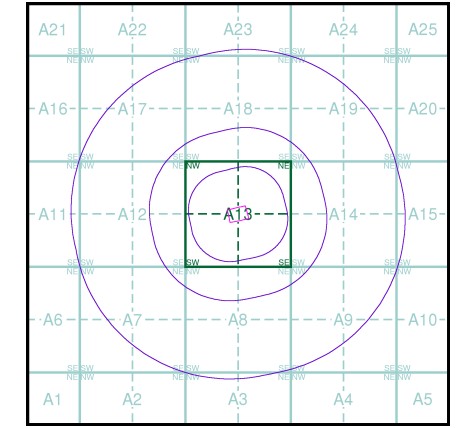
Source map scale - 1:10,560

The historical maps shown were reproduced from maps predominantly held at the scale adopted for England, Wales and Scotland in the 1840's. In 1854 the 1:2,500 scale was adopted for mapping urban areas; these maps were used to update the 1:10,560 maps. The published date given therefore is often some years later than the surveyed date. Before 1938, all OS maps were based on the Cassini Projection, with independent surveys of a single county or group of counties, giving rise to significant inaccuracies in outlying areas. In the late 1940's, a Provisional Edition was produced, which updated the 1:10,560 mapping from a number of sources. The maps appear unfinished - with all military camps and other strategic sites removed. These maps were initially overprinted with the National Grid. In 1970, the first 1:10,000 maps were produced using the Transverse Mercator Projection. The revision process continued until recently, with new editions appearing every 10 years or so for urban areas.

### Map Name(s) and Date(s)

014SE
1951
1:10,560

### Historical Map - Slice A



### Order Details

Order Number: 260939630\_1\_1  
 Customer Ref: 795.01  
 National Grid Reference: 260730, 198470  
 Slice: A  
 Site Area (Ha): 1.  
 Search Buffer (m): 1000

### Site Details

Poundstretchers Ltd, Gorseinon Road, Penllergaer, SWANSEA, SA4 9GE

**Landmark**  
 INFORMATION GROUP

Tel: 0844 844 9952  
 Fax: 0844 844 9951  
 Web: www.envirocheck.co.uk